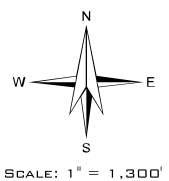







VILLAGE OF WARWICK FLOOD PLAIN



SCALE: 1" = 1,300'

Legend

-  Municipal Boundary
-  Federal Wetland
-  DEC Wetland
- Flood Plain**
-  100 Yr
-  500 Yr



CREATED BY: STEPHEN A. UNGERER
ORANGE COUNTY WATER AUTHORITY
SUNGERER@OCWAGIS.ORG
1416-071502

FIGURE 7