





Legend

-  Municipal Boundary
-  Streams & Water Bodies
-  Lakes & Reservoirs
-  Watershed



SCALE: 1" = 1,300'

VILLAGE OF WARWICK WATERSHED



CREATED BY: STEPHEN A. UNGERER
ORANGE COUNTY WATER AUTHORITY
SUNGERER@OCWAGIS.ORG
1416-071602

FIGURE 6