

77 Main Street
Post Office Box 369
Warwick, NY 10990
www.villageofwarwick.org



(845) 986-2031
FAX (845) 986-6884
mayor@villageofwarwick.org
clerk@villageofwarwick.org

VILLAGE OF WARWICK

INCORPORATED 1867

Village of Warwick Village Board Meeting – November 16, 2020 Agenda

Pursuant to Governor Cuomo's Executive Order 202.1, Village of Warwick meetings will be conducted virtually through Zoom Videoconference until further notice.

To View the Meeting:

FACEBOOK LIVE - The public may view the meeting live by going to the Village of Warwick's Facebook page: <https://www.facebook.com/VillageofWarwick>

VILLAGE'S WEBSITE – The public may view the meeting a day or so after its completion by going to the village's website: www.villageofwarwick.org

To Comment During Privilege of the Floor Only:

VIA EMAIL OR MAIL - Comments may be sent to the Village Board prior to the Village Board Meeting via email to: clerk@villageofwarwick.org or via mail: Village of Warwick, Attn: Village Clerk, P.O. Box 369, Warwick, NY 10990. Please indicate in your correspondence that you wish to have your comments read during privilege of the floor.

**BOARD OF TRUSTEES
VILLAGE OF WARWICK
NOVEMBER 16, 2020**

**Call to Order
Pledge of Allegiance
Roll Call**

1. Introduction by Mayor Newhard.
2. Acceptance of Minutes: November 2, 2020

The vote on the foregoing **motion** was as follows:

Trustee Cheney ____ Trustee Lindberg ____ Trustee Bachman ____

Trustee McManus ____ Mayor Newhard ____

3. Acceptance of Reports, October 2020: Clerk's Office & Tax Collection Summary, Justice, and Building.

The vote on the foregoing **motion** was as follows:

Trustee Cheney ____ Trustee Lindberg ____ Trustee Bachman ____

Trustee McManus ____ Mayor Newhard ____

4. Authorization to Pay all Approved and Audited Claims #_____ – _____ in the amount of \$_____.

The vote on the foregoing **motion** was as follows:

Trustee Cheney ____ Trustee Lindberg ____ Trustee Bachman ____

Trustee McManus ____ Mayor Newhard ____

5. Police Report - *Suspended to Streamline Meeting due to COVID-19*

Presentation

1. Warwick Tourism Branding Initiative.

Correspondence

1. Comments from the Orange County Department of Planning – Local Law #3 of 2020 Repeal and Re-enact Chapter 135 of the Village Code entitled Vehicles and Traffic.
2. Letter from Ira M. Emanuel, P.C. dated November 10, 2020 regarding the Village View Estates Subdivision Petition for Annexation and Application for Special Use Permit.
3. Letter from Wickham Works thanking the Village of Warwick DPW for their assistance with the installation of the public art exhibit, “Words from Warwick.”
4. Letter from Engineering & Surveying Properties regarding the acquisition of Lehman & Getz Consulting Engineers, P.C.

Discussion

1. Village View Estates, LLC Subdivision Petition for Annexation and Application for Special Use Permit – Village View Counsel, Jay R. Myrow.

Privilege of the Floor

VIA EMAIL OR MAIL - Comments may be sent to the Village Board prior to the Village Board Meeting via email to: clerk@villageofwarwick.org or via mail: Village of Warwick, Attn: Village Clerk, P.O. Box 369, Warwick, NY 10990. Please indicate in your correspondence that you wish to have your comments read during privilege of the floor. Please limit your comments to **three (3) minutes**.

Motions

Trustee Cheney’s Motions:

1. **MOTION** to waive the 30 Day Notice requirement of the filing of a New York State Liquor License Application for Andi-Ana-Arber Ltd. affecting property owned by 28 McEwen Street, LLC, located at 22 Spring Street, Warwick, NY and known as Fratellos.

The vote on the foregoing **motion** was as follows:

Trustee Cheney ____ Trustee Lindberg ____ Trustee Bachman ____

Trustee McManus ____ Mayor Newhard ____

2. **MOTION** to make payment to PK Songer Plumbing in the amount of \$53,675 for the Wastewater Treatment Plant UV Disinfection Project per Payment Application #3 as certified by Barton & Loguidice. Funds are appropriated in budget code G.8120.4950 in the 2020-21 budget.

The vote on the foregoing **motion** was as follows:

Trustee Cheney ____ Trustee Lindberg ____ Trustee Bachman ____

Trustee McManus ____ Mayor Newhard ____

Trustee Lindberg's Motions:

3. **RESOLUTION ADOPTING VILLAGE OF WARWICK**
LOCAL LAW NO. 3 OF 2020

WHEREAS, the Village Board has before it a proposed local law entitled "A local law to repeal and re-enact Village Code Chapter 135, 'Vehicles and Traffic' to add certain traffic safety regulations and provisions for traffic control devices"; and

WHEREAS, following due notice the Village Board held a public hearing on the proposed local law; and

WHEREAS, the proposed local law constitutes a Type II Action under SEQRA;

NOW, THEREFORE, BE IT RESOLVED as follows:

1. That the Village Board does hereby adopt the proposed local law, a copy of which is attached hereto;

2. That the Village Clerk is hereby requested and directed to publish, post, and file the same in the Office of the Secretary of State in Albany; and

3. That the said local law shall be effective upon filing with the Secretary of State.

_____ presented the foregoing resolution which was
seconded by _____,

The vote on the foregoing resolution was as follows:

Barry Cheney, Trustee, voting _____

William Lindberg, Trustee, voting _____

Corey Bachman, Trustee, voting _____

George McManus, Trustee, voting _____

Michael Newhard, Mayor, voting _____

4. **RESOLUTION AMENDING VILLAGE OF WARWICK**
SCHEDULE OF FEES

WHEREAS, the Village of Warwick maintains an official Schedule of Fees duly adopted by the Village Board; and

WHEREAS, from time to time the Village Board finds it necessary and appropriate to amend the said Schedule of Fees; and

WHEREAS, the Village Board has just adopted a local law amending Village Code Chapter 135, "Vehicles and Traffic", the terms and provisions of which require changes to the Village's Schedule of Fees as set forth on the "Statement of Proposed Changes to the Village Schedule of Fees", a copy of which is attached hereto; and

WHEREAS, amendment of the Village's Schedule of Fees constitutes a Type II Action under SEQRA;

NOW, THEREFORE, BE IT RESOLVED as follows:

1. That the Village Board does hereby amend the Village's Schedule of Fees to incorporate the changes set forth in the Statement of Proposed Changes to the Village Schedule of Fees attached hereto; and

2. That the Village Clerk is hereby requested and directed to update and revise the Village's Schedule of Fees to reflect the changes required by the said Statement of Proposed Changes to the Village Schedule of Fees.

_____ presented the foregoing resolution which was
seconded by _____,

The vote on the foregoing resolution was as follows:

Barry Cheney, Trustee, voting _____

William Lindberg, Trustee, voting _____

Corey Bachman, Trustee, voting _____

George McManus, Trustee, voting _____

Michael Newhard, Mayor, voting _____

Reports: *Suspended to Streamline Meeting due to COVID-19*

Final Comments from the Floor

Final Comments from the Board

Executive Session, if applicable

Adjournment

Community2gether
P.O. Box 1270
Warwick NY 10990

November 11, 2020

Dear Board Trustees of the Village of Warwick,

In April, early in the COVID-19 pandemic and the statewide stay-at-home order, Community2gether began convening roundtables with business owners and nonprofits to investigate how we might support our local community through the pandemic. These roundtables resulted in the creation of a subgroup that recognized that while most modern travelers seek their tourism information on the internet and social media, our town does not have a website devoted only to tourism. This group wanted to create a sleek, enticing and easy-to-navigate tourism website to serve as a central communication infrastructure to help position our town, and its local businesses and non-profit organizations, for greater year-round sustainability and success, as it will also appeal to and inform local and regional residents of "what's happening in Warwick this weekend". We are working together to develop a shared platform and identity, including a website, logo, tagline, and color scheme, as well as a long term system for maintenance and marketing. The shared platform and identity would accomplish the following goals:

- Promote all local businesses and nonprofits regardless of ability to pay
- Capture a greater share of regional tourism-related revenue for our local businesses
- Smooth out seasonal peaks and valleys to provide more sustainable support for our local businesses
- Provide a greater sense of awareness of other areas and business types throughout our community
- Encourage more Warwick and Orange County residents to spend their dollars here rather than in neighboring communities
- Create a local information web to connect residents and promote community engagement
- Quickly adapt our marketing to changing circumstances

RECEIVED

NOV 11 2020

VILLAGE OF WARWICK
VILLAGE CLERKS OFFICE

This initiative pursues actions that bring together and promote the entire community to improve our Town. We have presented this initiative to all four chambers of commerce, the three village mayors and Supervisor Sweeton, with the hopes that all would see the value in such a tool and would support this initiative both through ambassadorship as well as to help us financially so that we can bring it online as soon as possible. We have issued a Request for Qualifications from local graphic designers to work on the logo and branding. Our goal is to have the website up and running by Q1.2021, in order to capture more of the regional off-peak tourism by highlighting all that our town has to offer in the winter, spring and summer as well and helping our local businesses and non-profit organizations survive these difficult economic times.

To fund the initiative, we are seeking sponsorships from local governments and chambers, as well as area businesses. All sponsors will benefit from cross-marketing. We have received commitments from local municipalities and chamber representatives to join the steering committee and be ambassadors for the initiative. As so many businesses are hurting right now and are unable to support their chambers of commerce to the usual extent at this time, we are especially looking to the municipalities to help us pull together these start-up costs to be able to launch this website in a timely fashion. Including the costs of this web-based product and video development, branding, and initial marketing, we need to raise about \$15,000 to get this website up and running. We estimate the annual costs of continued website development, refinement and updates at \$4,000. We hope the Village of Warwick can help us by funding a portion of these total costs.

We thank you for your consideration and look forward to two of our colleagues Carly Foster and Lysbeth McAleer sharing our project with you at your next board meeting. Please let us know if there is any additional information we may provide.

Sincerely,

the members of the
Community2gether Warwick Revitalization Initiative, Tourism & Branding subcommittee



Steven M. Neuhaus
County Executive

Orange County Department of Planning

124 Main Street
Goshen, NY 10924-2124
Tel: (845) 615-3840
Fax: (845) 291-2533

Alan J. Sorensen, AICP
Commissioner

www.orangecountygov.com/planning
planning@orangecountygov.com

County Reply – Mandatory Review of Local Planning Action as per NYS General Municipal Law §239-l, m, & n

Local Referring Board: Village of Warwick Board of Trustees
Applicant: Village of Warwick
Project Name: LL#3 Repeal and Re-enact Vehicles and Traffic
Proposed Action: Local Law to repeal and re-enact Chapter 135 of the Village Code entitled Vehicles and Traffic
Reason for County Review: Local law affecting zoning or land use
Date of Full Statement: October 22, 2020

Referral ID #: WRV 06-20M

Tax Map #: villagewide

Local File #: none provided


Comments:

The Department has received the above referenced local law and has found no evidence that significant intermunicipal or countywide impacts would result from its approval. We have no advisory comments regarding this application.

County Recommendation: Local Determination

Date: October 29, 2020

Prepared by: Megan Tennermann, AICP
Acting Senior Planner


Alan J. Sorensen, AICP
Commissioner of Planning

As per NYS General Municipal Law 239-m & n, within 30 days of municipal final action on the above referred project, the referring board must file a report of the final action taken with the County Planning Department. For such filing, please use the final action report form attached to this review or available online at www.orangecountygov.com/planning.

RECEIVED

NOV 05 2020

VILLAGE OF WARWICK
VILLAGE CLERK'S OFFICE

LAW OFFICE

Ira M. Emanuel, P.C.

Four Laurel Road, New City, NY 10956

Tel: 845.634.4141 Fax: 845.634.9312

E-mail: Info@EmanuelLaw.com

www.EmanuelLaw.com

Counsel to
Freeman & Loftus, RLLP

Amy Mele, Esq.
Of counsel

November 10, 2020

Mayor Michael Newhard
Village of Warwick
P.O. Box 369
Warwick, NY 10990
E-mail: mayor@villageofwarwick.org

Supervisor Michael Sweeton
Town of Warwick
132 Kings Highway
Warwick, NY 10990
E-mail: msweeton@townofwarwick.com

Re: Village View Estates Subdivision
Petition for Annexation and Application for Special Use Permit


Dear Mayor Newhard and Supervisor Sweeton:

I represent Village View Estates, LLC ("Village View"), in connection with the Town of Warwick portion of the above matter. My colleague, Jay Myrow, Esq., of Blustein, Shapiro, Rich & Barone, LLP, represents the company with respect to the Village of Warwick portion.

A petition for annexation was filed in September 2018. Since that time, the Village Planning Board as lead agency under SEQRA, has completed an SEIS and a Findings Statement has been adopted. This matter is now ripe for a joint public hearing before the Village Board and Town Board on the annexation, and also a concurrent public hearing before the Village Board on the requested special permit.

Please schedule the public hearing at the earliest opportunity.

Very truly yours,


Ira M. Emanuel

Cc (via e-mail, only):
Robert Silber
Steven J. Gaba, Esq.
Kirk Rother, PE
Jay R. Myrow, Esq.
Raina Abramson, Village Clerk
Eileen Astorino, Town Clerk

RECEIVED

NOV 11 2020

**VILLAGE OF WARWICK
VILLAGE CLERKS OFFICE**

RECEIVED

NOV 12 2020

VILLAGE OF WARWICK
VILLAGE CLERKS OFFICE



WICKHAM WORKS
EXCHANGE. SHARE. MAKE.

Wickham Works
3 Forester Avenue
Warwick, NY 10990

November 11, 2020

Dear Mayor Newhard and Village Trustees,

This letter is long overdue, but the sentiment no less heartfelt.

We would like to express our sincere gratitude to the Department of Public Works crew for their help installing some of the artwork that was displayed in Railroad Green and Stanley-Deming Park in August 2020 as part of our public art exhibit "Words From Warwick". Mike Moser, Jason Makuch, Mike Finelli, Chris Kane and Tony Rivera once again showed a great sense of community in the way they helped our artists install their pieces. They approached the task with their usual can-do attitudes, and once again proved themselves to be very creative problem solvers, taking such great care installing the pieces. Their help enabled us to create a public art exhibit to address the COVID-19 pandemic and the social effects that the lockdown had on our community. We received great feedback about the exhibit from many who told us how meaningful the artwork was to them this past summer, including one family who was so moved by Nicole Hixon's piece "Illuminating Hope" that they visited it multiple times as part of their first public outings after the lockdown.

We thank you again very much for your support of "Words from Warwick" and for valuing the place the arts hold in our community.

Respectfully,

Melissa Shaw-Smith

Creative Director
Wickham Works

Hannelore Chambers

President
Wickham Works



Montgomery Office:
71 Clinton Street
Montgomery, NY 12549
phone: (845) 457-7727
fax: (845) 457-1899

Warwick Office:
17 River Street
Warwick, NY 10990
phone: (845) 986-7737
fax: (845) 986-0245

www.EngineeringPropertiesPC.com

November 2, 2020

Village of Warwick
77 Main Street
Warwick, NY 10990
ATTN: Mayor Newhard, Mayor

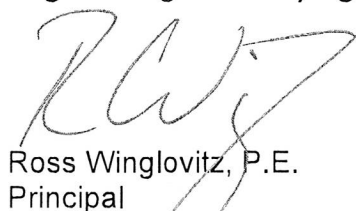
RE: PROFESSIONAL ENGINEERING & SURVEYING SERVICES

Dear Mayor Newhard and Board Members:

It was good speaking with you last week. As per our discussion, I am writing to confirm that Engineering & Surveying Properties, P.C. has recently acquired Lehman & Getz Consulting Engineers, P.C. This new partnership will give us a team of 25 employees with varied expertise and adds surveying among other skills to the list of services that can now be provided to the Village. Dave Getz will still be handling the day to day contact and he will now be able to draw on the expanded expertise of the two firms to better serve the Village. We look forward to working with you and would be happy to come in and meet with the Village at anytime.

Should you have any questions or need more information, please feel free to contact me directly.

Sincerely,
Engineering & Surveying Properties, PC



Ross Winglovitz, P.E.
Principal

cc: David Getz, P.E.

BEATTIE & KRAHULIK

Attorneys At Law
Two Bank Street
Warwick, New York 10990
(845) 986-1156
Fax (845) 986-9421
www.hudsonvalleylaw.us

RECEIVED

NOV 10 2020

VILLAGE OF WARWICK
VILLAGE CLERK'S OFFICE

Hon. John J. Beattie (1872-1924)
Clifford S. Beattie (1899-1952)
John J. Beattie, III (1937-1984)
Emil R. Krahulik (1959-2013)

Robert E. Krahulik*

*Also admitted in FL and NJ

Karen Costanzo, Paralegal

November 9, 2020

Raina Abramson, Village Clerk
Village of Warwick
77 Main Street
Warwick, NY 10990

RE: Liquor License Application of Andi-Ana-Arber, Ltd.

Dear Ms. Abramson:

Enclosed is the 30 Day Advance Notice of the filing of a New York State Liquor License Application of Andi-Ana-Arber Ltd. affecting property owned by 28 McEwan Street, LLC and located at 22 Spring Street, Warwick New York and known as Fratellos.

If inclined, please provide a letter waiving the 30 Day Notice requirement in substantially the form enclosed herein utilized by the Town of Warwick to avoid delay. If you require any additional information, please advise.

Please acknowledge receipt by executing the enclosed copy of this letter and returning by facsimile.

Very truly yours,

BEATTIE & KRAHULIK



ROBERT E. KRAHULIK

REK

30 Day Advance Notice Received:
Village of Warwick

By: _____ Date: _____
Raina Abramson

Standardized NOTICE FORM for Providing 30-Day Advance Notice to a Local Municipality or Community Board

1. Date Notice was Sent: **11/09/2020**1a. Delivered by: **Certified Mail Return Receipt Requested**

2. Select the type of Application that will be filed with the Authority for an On-Premises Alcoholic Beverage License:

☒ New Application ☐ Renewal ☐ Alteration ☐ Corporate Change ☐ Removal ☐ Class Change ☐ Method of Operation Change
For **New** applicants, answer each question below using all information known to dateFor **Renewal** applicants, answer all questionsFor **Alteration** applicants, attach a complete written description and diagrams depicting the proposed alteration(s)For **Corporate Change** applicants, attach a list of the current and proposed corporate principalsFor **Removal** applicants, attach a statement of your current and proposed addresses with the reason(s) for the relocationFor **Class Change** applicants, attach a statement detailing your current license type and your proposed license typeFor **Method of Operation Change** applicants, although not required, if you choose to submit, attach an explanation detailing those changes**Please include all documents as noted above. Failure to do so may result in disapproval of the application.****This 30-Day Advance Notice is Being Provided to the Clerk of the Following Local Municipality or Community Board:**3. Name of Municipality or Community Board: **Village of Warwick****Applicant/Licensee Information:**

4. Licensee Serial Number (if applicable): _____ Expiration Date (if applicable): _____

5. Applicant or Licensee Name: **Andi-Ana-Arber Ltd.**6. Trade Name (if any): **Alba Tratoria**7. Street Address of Establishment: **22 Spring Street**8. City, Town or Village: **Warwick**, NY Zip Code: **10990**9. Business Telephone Number of Applicant/Licensee: **(845) 986-7898**10. Business E-mail of Applicant/Licensee: **maximus11@optonline.net**11. Type(s) of alcohol sold or to be sold: ☐ Beer & Cider ☐ Wine, Beer & Cider ☒ Liquor, Wine, Beer & Cider

12. Extent of Food Service:

☒ Full food menu; full kitchen run by a chef or cook ☐ Menu meets legal minimum food availability requirements; food prep area at minimum
13. Type of Establishment: **Restaurant (full kitchen and full menu required)**

14. Method of Operation: (check all that apply)

☐ Seasonal Establishment ☐ Juke Box ☐ Disc Jockey ☐ Recorded Music ☐ Karaoke

☒ Live Music (give details i.e., rock bands, acoustic, jazz, etc.): **acoustic and jazz**
☐ Patron Dancing ☐ Employee Dancing ☐ Exotic Dancing ☐ Topless Entertainment

☐ Video/Arcade Games ☐ Third Party Promoters ☐ Security Personnel

☐ Other (specify): _____

15. Licensed Outdoor Area: (check all that apply)

☒ None ☐ Patio or Deck ☐ Rooftop ☐ Garden/Grounds ☐ Freestanding Covered Structure

☐ Sidewalk Cafe ☐ Other (specify): _____

RECEIVED
NOV 10 2020
VILLAGE OF WARWICK
VILLAGE CLERKS OFFICE

OFFICE USE ONLY		
<input type="radio"/> Original	<input type="radio"/> Amended	Date _____

16. List the floor(s) of the building that the establishment is located on:
17. List the room number(s) the establishment is located in within the building, if appropriate:
18. Is the premises located within 500 feet of three or more on-premises liquor establishments? ☐ Yes ☒ No
19. Will the license holder or a manager be physically present within the establishment during all hours of operation? ☒ Yes ☐ No
20. If this is a transfer application (an existing licensed business is being purchased) provide the name and serial number of the licensee:
- | | |
|---|--------------------------------------|
| <input type="text" value="22 Spring Street LLC d/b/a Fratellos"/> | <input type="text" value="2139652"/> |
| Name | Serial Number |
21. Does the applicant or licensee own the building in which the establishment is located? ☐ Yes (if YES, SKIP 23-26) ☒ No

Owner of the Building in Which the Licensed Establishment is Located

22. Building Owner's Full Name:
23. Building Owner's Street Address:
24. City, Town or Village: State: Zip Code:
25. Business Telephone Number of Building Owner:

Representative or Attorney Representing the Applicant in Connection with the Application for a License to Traffic in Alcohol at the Establishment Identified in this Notice

26. Representative/Attorney's Full Name:
27. Representative/Attorney's Street Address:
28. City, Town or Village: State: Zip Code:
29. Business Telephone Number of Representative/Attorney:
30. Business E-mail Address of Representative/Attorney:

I am the applicant or licensee holder or a principal of the legal entity that holds or is applying for the license. Representations in this form are in conformity with representations made in submitted documents relied upon by the Authority when granting the license. I understand that representations made in this form will also be relied upon, and that false representations may result in disapproval of the application or revocation of the license.

By my signature, I affirm - under **Penalty of Perjury** - that the representations made in this form are true.

31. Printed Principal Name: Title:

Principal Signature: _____





RECEIVED

NOV 10 2020

VILLAGE OF WARWICK
VILLAGE CLERKS OFFICE

November 10, 2020

Mayor Michael Newhard
Village of Warwick
77 Main St
Warwick NY 10990

RE: WWTP – UV Disinfection Project
General Construction – Payment Application 3
1334.007.002

Dear Mayor Newhard:

Enclosed please find Payment Application #3 for P.K. Songer in the amount of \$53,675.00. This payment application is for installation of the stone and concrete floors and a portion of the walls completed in October 2020 as part of the WWTP UV Disinfection Improvements Project.

It is Barton & Loguidices' recommendation that this payment application be approved by the Village and processed for payment

Any questions please contact me at 518-218-1801.

Very Truly Yours

BARTON & LOGUIDICE, D.P.C.

Karen W Clark

Karen W. Clark, PE
Associate

APPLICATION AND CERTIFICATE FOR PAYMENT

PAGE ONE OF 2 PAGES

TO OWNER:
Village of Warwick
77 Main Street
Warwick, NY 10990
FROM CONTRACTOR:
PK Songer Plumbing
44 Walnut St
Montgomery, NY 12549

PROJECT:
Wastewater Treatment Plant UV Disinfection

VIA ARCHITECT:
Barton & Loguidice

CONTRACT FOR: UV Disinfection Improvements

CONTRACTOR'S APPLICATION FOR PAYMENT

Application is made for payment, as shown below, in connection with the Contract.
Continuation Sheet is attached.

1. ORIGINAL CONTRACT SUM	\$	412,000.00
2. Net change by Change Orders	\$	
3. CONTRACT SUM TO DATE (Line 1 +/- 2)	\$	412,000.00
4. TOTAL COMPLETED & STORED TO DATE-\$		220,000.00

5. RETAINAGE:
(Column G on Continuation Sheet)

a. 5.0% of Completed Work (Columns D+E on Continuation Sheet)	\$	11,000.00
b. 5.0% of Stored Material (Column F on Continuation Sheet)	\$	
Total Retainage (Line 5a + 5b or Total in Column 1 of Continuation Sheet)	\$	11,000.00

6. TOTAL EARNED LESS RETAINAGE	\$	209,000.00
--------------------------------	----	------------

7. LESS PREVIOUS CERTIFICATES FOR PAYMENT
(Line 4 less Line 5 Total)

(Line 6 from prior Certificate)	\$	155,325.00
---------------------------------	----	------------

8. CURRENT PAYMENT DUE
(Line 3 less Line 6)

\$	203,000.00
----	------------

CHANGE ORDER SUMMARY	ADDITIONS	DEDUCTIONS
Total changes approved in previous months by Owner		
Total approved this Month		
TOTALS		
NET CHANGES by Change Order		

The undersigned Contractor certifies that to the best of the Contractor's knowledge, information and belief the Work covered by this Application for Payment has been completed in accordance with the Contract Documents, that all amounts have been paid by the Contractor for Work for which previous Certificates for Payment were issued and payments received from the Owner, and that current payment shown therein is now due.

CONTRACTOR:

By: [Signature] Date: 10/29/20

State of: New York
County of: Orange

Subscribed and sworn to before me this 24 day of October 2020

Notary Public: [Signature]
My Commission expires: 05/12/2022

CERTIFICATE FOR PAYMENT

In accordance with Contract Documents, based on on-site observations and the data comprising application, the Architect certifies to the Owner that to the best of the Architect's knowledge, information and belief the Work has progressed as indicated, the quality of the Work is in accordance with the Contract Documents, and the Contractor is entitled to payment of the AMOUNT CERTIFIED.

AMOUNT CERTIFIED \$ 53,675.00

(Attach explanation if amount certified differs from the amount applied for. Initial all figures on this application and on the Continuation Sheet that are changed to conform to the amount certified.)

ARCHITECT:

By: [Signature]

Date: 11/10/2020

This Certificate is not negotiable. The AMOUNT CERTIFIED is payable only to the Contractor named herein. Issuance, payment and acceptance of payment are without prejudice to any rights of the Owner of Contractor under this Contract.

APPLICATION #:	3	Distribution to:
PERIOD TO:	10/29/20	
PROJECT NOS:	1G	
CONTRACT DATE:	03/19/20	
		<input checked="" type="checkbox"/> Owner
		<input checked="" type="checkbox"/> Const. Mgr
		<input checked="" type="checkbox"/> Architect
		<input checked="" type="checkbox"/> Contractor

NOTARY PUBLIC, STATE OF NEW YORK
QUALIFIED IN SULLIVAN COUNTY
COMMISSION EXPIRES MAY 27, 2022

CONTINUATION SHEET

ATTACHMENT TO PAY APPLICATION

PROJECT:

Wastewater Treatment Plant UV Disinfection

Page 2 of 2 Pages
 APPLICATION NUMBER: 3
 APPLICATION DATE: 10/29/20
 PERIOD TO: 29-Oct-20
 ARCHITECT'S PROJECT NO: 1G

A Item No.	B Description of Work	C Scheduled Value	D Work Completed		F Materials Presently Stored (Not In D or E)	G Total Completed And Stored To Date (D + E + F)		H Balance To Finish (C - G)		I Retainage
			From Previous Application (D + E)	This Period			% (G/C)			
1	Bonds and Insurance	20,000.00	20,000.00			20,000.00	100%			1,000.00
2	Mobilization	5,000.00	5,000.00			5,000.00	100%			250.00
3	Cleaning and filling treches with stone	35,000.00	3,500.00	31,500.00		35,000.00	100%			1,750.00
4	Installation of concrete walls and floors	70,000.00		25,000.00		25,000.00	36%			1,250.00
5	UV Lighting and Installation	170,000.00	135,000.00			135,000.00	79%			6,750.00
6	Concrete Pad for Control Unit	10,000.00								
7	Canopy Foundation	15,000.00								
8	Canopy Installation	30,000.00								
9	Hand rails and grating	25,000.00								
10	Clean up and punch list	5,000.00								
11	Demob	2,000.00								
12	Close out paper work	5,000.00								
13	Contingency	20,000.00								
SUBTOTALS PAGE 2		412,000.00	163,500.00	56,500.00		220,000.00	53%	192,000.00		11,000.00

**VILLAGE OF WARWICK
LOCAL LAW NO. 3 OF THE YEAR 2020**

A local law to repeal and re-enact Village Code Chapter 135, "Vehicles and Traffic" to add certain traffic safety regulations and provisions for traffic control devices.

Section 1. Purpose:

The purpose of this local law is to promote the public health, safety and welfare by repealing and re-enacting Village Code Chapter 135, "Vehicles and Traffic" to add certain traffic safety regulations and provisions for traffic control devices.

Section 2. Amendment Of Village Code:

Village Code Chapter 135, "Vehicles and Traffic", is hereby repealed and re-enacted to read as follows:

**Article I
General Provisions**

§ 135-1 Definitions of words and phrases.

- A. The words and phrases used in this chapter shall, for the purposes of this chapter, have the meanings respectively ascribed to them by Article 1 of the Vehicle and Traffic Law of the State of New York.
- B. The following words and phrases, which are not defined by Article 1 of the Vehicle and Traffic Law of the State of New York, shall have the meanings respectively ascribed to them in this section for the purposes of this chapter:

CURBLINE

The prolongation of the lateral line of a curb or, in the absence of a curb, the lateral boundary line of the roadway.

HOLIDAYS

New Year's Day, Memorial Day, Independence Day, Labor Day, Thanksgiving Day and Christmas Day and any other bank holiday shall be considered "holidays."

OFFICIAL TIME STANDARD

Whenever certain hours are named herein or on traffic control devices, they shall mean the time standard which is in current use in this state.

PARKING METERS

Any mechanical device or meter not inconsistent with this chapter placed or erected for the regulation of parking by authority of this chapter.

PARKING METER SPACE

The space alongside the curb in which a vehicle shall be properly parked, which shall be indicated clearly by painted lines or otherwise, and adjacent to which a parking meter is installed within four feet of the front line of said space.

PARKING METER ZONE

A designated location upon or within which the parking of vehicles is regulated by parking meters.

PUBLIC PARKING LOT

A plot or parcel of land or building owned and/or leased by the Village, not including highways, upon or within which the parking of vehicles is regulated by signs and/or parking meters.

VILLAGE

The Village of Warwick, New York.

§ 135-2 Authority to install traffic control devices.

The Village shall install and maintain traffic control devices when and as required under the provisions of this chapter, to make effective the provisions of this chapter, and may install and maintain such additional traffic control devices as may be deemed necessary to regulate, warn or guide traffic under the Vehicle and Traffic Law of the State of New York, subject to the provisions of Sections 1682 and 1684 of that law.

§ 135-2.1 Obeying traffic control devices.

[Added 1-13-1986 by L.L. No. 2-1986]

Every person shall obey the instruction of any official traffic control device applicable to him, placed in accordance with the provisions of this chapter, unless otherwise directed by a traffic or police officer, subject to the exceptions granted the driver of an authorized emergency vehicle.

§ 135-2.2 Vehicles entering stop or yield intersections.

[Added 1-13-1986 by L.L. No. 2-1986]

- A. Except when directed to proceed by a police officer, every driver of a vehicle approaching a stop sign shall stop as required by § 135-11 and after having stopped shall yield the right-of-way to any vehicle which has entered the intersection from another highway or which is approaching so closely on said highway as to constitute an immediate hazard during the time when such driver is moving across or within the intersection.
- B. The driver of a vehicle approaching a yield sign shall, in obedience to such sign, slow down to a speed reasonable for existing conditions or shall stop if necessary as provided in § 135-11 and shall

yield the right-of-way to any pedestrian legally crossing the roadway on which he is driving, and to any vehicle in the intersection or approaching on another highway so closely as to constitute an immediate hazard during the time such driver is moving across or within the intersection; provided, however, that if such driver is involved in a collision with a pedestrian in a crosswalk or a vehicle in the intersection after driving past a yield sign without stopping, such collision shall be deemed prima facie evidence of his failure to yield right-of-way.

§ 135-3 **Delegation of powers to regulate traffic.**
(Reserved)

Article II Traffic and Pedestrian Control Signals

§ 135-4 **Installation, maintenance and operation of traffic control signals.**

Traffic control signals shall be installed and maintained and operated as follows:

Name of Street	Direction of Travel	At Intersection with
Main Street [Added 9-10- by L.L. No. 5-1979]	North and south	West Street
West Street [Added 9-10- by L.L. No. 5-1979]	East	Main Street
Galloway Road	West	Oakland Avenue
Oakland Avenue	North and South	Galloway Road
Galloway Road	East and West	South Street
South Street	North and South	Galloway Road
Maple Avenue	North and South	Colonial Avenue
Colonial Avenue	West	Maple Avenue

§ 135-4.1 **Installation, maintenance and operation of pedestrian control signals.**
[Added 9-10-1979 by L.L. No. 5-1979]

Pedestrian control signals shall be installed and maintained and operated as follows:

Name of Street	Direction of Travel	At Intersection with
Main Street	East and west	West Street
West Street	North and south	Main Street

Article III One-Way Roadways

§ 135-5 One-way roadways designated.

The following streets or parts of streets are hereby designated as one-way streets, and vehicles shall proceed only in the direction indicated within the limits designated below:

Name of Street	Direction of Travel	Limits
Bank Street	East	From Main Street to the bridge over Wawayanda Creek
Church Street [Amended 10-10-77 by L.L. No. 8-1977]	East	From Forester Avenue to Main Street
First Street	West	From Oakland Avenue to South Street
High Street [Amended 10-10-77 by L.L. No. 8-1977]	West	From Main Street to Forester Avenue
McEwen Street	West	From Main Street to Spring Street
North driveway of post office parking lot	West	Entire length
Park Avenue [Added 11-4-02 by L.L. No. 11-2002]	North	From Galloway Road to Burt Street
Second Street	West	From South Street to Oakland Avenue
South driveway of post office parking lot	East	Entire length
Welling Place [Added 5-9-1977 by L.L. No. 4-1977]	West	From Main Street to Spring Street
Coe Circle	West	Begin and end at Cowdry Street
Mistucky Circle	West	From Cowdry Street to Cornbury Street
Sly Street	South	From Long House Road to Cropsey Street
Swift Street	North	From Sly Street to Long House Road

Article IV
Pedestrian Crossings

§ 135-6 Pedestrian crossings prohibited in certain locations.

On Village Streets upon which cross-walks have been demarked, pedestrian crossings of such streets at the intersection or location at which such crosswalks are located and/or prior to the next intersection on the street are prohibited except within the crosswalks.

Article V
Turning Movements

§ 135-7 Left turns prohibited at certain locations.

The left turning of vehicles is hereby prohibited as follows:

Name of Street	Direction of Travel	At Intersection of	Time Limits
Main Street [Added 2-8-1 by L.L. No. 2-1988; repealed 2-19-2002 by L.L. No. 2-2002]			
North driveway of post office parking lot	West	Main Street	All times
South Street [Added 2-19-2002 by L.L. No. 2-2002]	North	Main Street	All times
Welling Place [Repealed 1977 by L.L. No. 4-1977]			

§ 135-8 Right turns only permitted at certain locations.¹
[Added 11-2-2015 by L.L. No. 13-2015]

Right turns only are permitted at the following locations:

Name of Street	Direction of Travel	At Intersection of	Time Limits
Wheeler Avenue	South	Main Street	All times

¹ Editor's Note: Former § 135-8, Right turns only permitted at certain locations, as amended, was repealed 10-6-014 by L.L. No.3-2014.

South Street Intersection	North	Main Street	All times
------------------------------	-------	-------------	-----------

§ 135-9 U-turns prohibited at certain locations.

The turning of vehicles so as to proceed in the opposite direction is hereby prohibited at the following locations:

Name of Street	Times Limits	Location
Main Street	All times	From the intersection thereof with West Street to the intersection thereof with Maple and Colc Avenues
Main Street	All times	At its intersection with West Street

§ 135-10 All turns prohibited at certain locations.

The turning of vehicles is hereby prohibited at the following locations:

Name of Street	Times Limits	Location
		(Reserved)

Article VI Stop and Yield Intersections

§ 135-11 Through highways designated; stop and yield signs.

A. The following highways are designated as through highways, and traffic control devices shall be erected on the following entrances thereto:

Name of Through Highway	Name of Entrance Street	Direction From Which Entering	Type of Traffic Control Device
Barbara Drive	Grove Street	East	Stop sign
Brady Road [Added 6-9-1986 by L.L. No. 4-1986]	Country Lane	East	Stop sign
Campbell Road	Welling Avenue	South	Stop sign
Clinton Avenue	Linden Place	East	Stop sign
Colonial Avenue	Forester Avenue	North	Stop sign
Cornbury Street	Mistucky Circle	West	Stop sign
Country Lane [Added 6-9-1986 by L.L. No. 4-1986]	Barbara Place	North	Stop sign

Name of Through Highway	Name of Entrance Street	Direction From Which Entering	Type of Traffic Control Device
Country Lane [Added 6-9-1986 by L.L. No. 4-1986]	Ivy Place	South	Stop sign
Country Lane [Added 10-14-1986 by L.L. No. 7-1986]	Robert Drive	South	Stop sign
Country Lane [Added 6-9-1986 by L.L. No. 4-1986]	Robert Drive Extension	North	Stop sign
Cowdry Street	Cornbury Street	North	Stop sign
Cowdry Street	Cornbury Street	South	Stop sign
Crescent Avenue	All entrances except Grand Street	Both	Stop sign
Crescent Avenue	Dogwood Lane	East	Stop sign
Crescent Avenue	Woodside Drive	West	Stop sign
Cropsey Street	Clubhouse Street ²	North	Stop sign
Cropsey Street	Sly Street	South	Stop sign
Factory Street	John Street	South	Stop sign
Fairview Avenue	Fairview Avenue	East	Stop sign
Fairview Avenue	Fairview Drive	West	Stop sign
Forester Avenue [Amended 7-21-2004 by L.L. No. 8-2004]	Burt Street	Northbound	Stop sign
Forester Avenue [Amended 12-12-1977 by L.L. No. 9-1977]	High Street	West	Stop sign
Forester Avenue [Added 7-21-2004 by L.L. No. 8-2004]	McFarland Drive	Southbound	Stop sign
Forester Avenue	Memorial Park		Stop sign
Forester Avenue	Park Lane	East	Stop sign
Galloway Road	Clinton Avenue	South	Stop sign
Galloway Road	Forester Avenue	South	Stop sign
Galloway Road	Galloway Heights	North	Stop sign
Galloway Road	Hawthorne Avenue	North	Stop sign
Galloway Road	Lawrence Avenue	South	Stop sign
Galloway Road	Overlook Drive	North	Stop sign
Galloway Road	Park Avenue	South	Stop sign

² Street not named on Tax Map.

Name of Through Highway	Name of Entrance Street	Direction From Which Entering	Type of Traffic Control Device
Grand Street	Cherry Street	North	Stop sign
Grand Street	Crescent Avenue	South	Stop sign
Grand Street	Fairview Avenue	North	Stop sign
Grand Street	Van Duzer Place	South	Stop sign
Grand Street	Woodside Drive	South	Stop sign
Hawthorne Avenue	Gordon Terrace	West	Stop sign
Highland Avenue	Overlook Drive	West	Stop sign
[Amended 6-6-2005 by L.L. No. 4-2005]			
Highland Avenue	Warwick Gardens Drive	South	Stop sign
Howe Street	Factory Street	East	Stop sign
Howe Street	Factory Street	West	Stop sign
Hudson Street	Aske Street	South	Stop sign
Hudson Street	Bridge Street	South	Stop sign
Hudson Street	Clubhouse Street ³	South	Stop sign
Hudson Street	Cropsey Street	South	Stop sign
Locust Street	Elizabeth Street	South	Stop sign
Locust Street	Valley View Road	West	Stop sign
	North		
Locust Street	Valley View Road	West	Stop sign
	South		
Locust Street	Woodside Drive	North	Stop sign
Long House Road	Swift Street	North	Stop sign
Main Street	Church Street	East	Stop Sign
[Amended 12-12-1977 by L.L. No. 9-1977]			
Main Street	CVS parking lot	West	Stop sign
Main Street	North driveway of post office parking lot	West	Stop sign
Main Street	South Street	North	Yield sign
Main Street	Welling Place	West	Stop sign
Main Street	Wheeler Avenue	East	Stop sign
Maple Avenue	Dunning Road	East	Stop sign

³ Street not named on Tax Map.

Name of Through Highway	Name of Entrance Street	Direction From Which Entering	Type of Traffic Control Device
Maple Avenue	Grand Street	East	Stop sign
Maple Avenue	Locust Street	East	Stop sign
Maple Avenue	Pinecrest	East	Stop sign
Maple Avenue	Robin Brae	West	Stop sign
Maple Avenue	Van Duzer Place	East	Stop sign
McEwen Street	North Street	North	Stop sign
McEwen Street [Repealed 6-13-1977 by L.L. No. 7-1977]			
McEwen Street [Repealed 6-13-1977 by L.L. No. 7-1977]			
McEwen Street [Added 9-9-1985 by L.L. No. 3-1985]	Spring Street	North	Stop sign
McEwen Street [Added 9-9-1985 by L.L. No. 3-1985]	Spring Street	South	Stop sign
McEwen Street	Wheeler Avenue	East	Stop sign
McEwen Street	Wheeler Avenue	West	Stop sign
McFarland Drive	Cropsey Street	West	Stop sign
McFarland Drive	Hudson Street	West	Stop sign
McFarland Drive	White Oak Street	West	Stop sign
New York State Route 17A [Added 9-9-1985 by L.L. No. 3-1985]	Homestead Village	North	Stop sign
North Street	Cottage Street	West	Stop sign
Oakland Avenue	Campbell Road	East	Stop sign
Oakland Avenue	Linden Place	West	Stop sign
Oakland Avenue	Oakland Court	East	Stop sign
Oakland Avenue	Orchard Street	East	Stop sign
Oakland Avenue	Railroad Avenue	West	Stop sign
Oakland Avenue	Second Street	West	Stop sign
Oakland Avenue	Third Street	West	Stop sign
Orchard Street	Elm Street	South	Stop sign
Orchard Street	Hamilton Avenue	North	Stop sign
Orchard Street	Welling Avenue	North	Stop sign
Overlook Drive	Galloway Heights	East	Stop sign
Overlook Drive	Warwick Gardens Drive	North	Stop sign

Name of Through Highway	Name of Entrance Street	Direction From Which Entering	Type of Traffic Control Device
Park Avenue [Added 8-13-1984 by L.L. No. 3-1984]	Burt Street	East	Stop sign
Park Avenue [Added 8-13-1984 by L.L. No. 3-1984]	Burt Street	West	Stop sign
Park Avenue	Parkway	North	Stop sign
Pond Hill Avenue	Marie Place	East	Stop sign
Pond Hill Avenue	North Lynn Street	West	Stop sign
Pond Hill Avenue	South Lynn Street	West	Stop sign
Robert Drive [Amended 6-9-1986 by L.L. No. 4-1986]	Barbara Drive	East	Stop sign
Robert Drive [Amended 6-9-1986 by L.L. No. 4-1986]	Ivy Place	East	Stop sign
Southern Lane	Grove Street	West	Stop sign
Southern Lane	Robert Drive	West	Stop sign
South Street	Bank Street	East	Stop sign
South Street	Belmar Court	East	Stop sign
South Street	Clinton Avenue	East	Stop sign
South Street	First Street	East	Stop sign
South Street	Lawrence Avenue	East	Stop sign
South Street	Parkway	West	Stop sign
South Street	Railroad Avenue	East	Stop sign
South Street	Smith Street	West	Stop sign
South Street	Third Street	East	Stop sign
South Street Extension	Ball Road	North	Stop sign
South Street Extension	Carroll Drive	East	Stop sign
South Street Extension	Galloway Heights	West	Stop sign
Spring Street [Added 6-13-1977 by L.L. No. 7-1977]	McEwen Street	East	Stop sign
Spring Street [Added 6-13-1977 by L.L. No. 7-1977]	McEwen Street	West	Stop sign

Name of Through Highway	Name of Entrance Street	Direction From Which Entering	Type of Traffic Control Device
Spring Street [Added 5-9-1977 by L.L. No. 4-1977]	Welling Place	West	Stop sign
Third Street	Belmar Court	North	Stop sign
Village Green Court [Added 12-16-1996 by L.L. No. 2-1996]	Homestead Village Drive	South	Stop sign
Warwick Gardens Drive [Added 6-6-2005 by L.L. No. 4-2005]	Highland Avenue (294.6 feet from the curbline of Warwick Gardens Drive)	East	Yield sign
Warwick Gardens Drive	Highland Avenue	West	Stop sign
Welling Avenue	Oakland Court	West	Stop sign
West Street	Division Street	North	Stop sign
West Street	Elm Street	North	Stop sign
West Street	Howe Street	North	Stop sign
West Street	John Street	North	Stop sign
West Street	North Street	South	Stop sign
West Street	Pond Hill Road	South	Stop sign
West Street	Spring Street	South	Stop sign
West Street	Van Buren Street	North	Stop sign
West Street	Wheeler Avenue	South	Stop sign
Wheeler Avenue	Cherry Street	South	Stop sign
Wheeler Avenue	Cottage Street	East	Stop sign
Wheeler Avenue	McEwen Street	East	Stop sign
Wheeler Avenue	McEwen Street	West	Stop sign
Wheeler Avenue	Poplar Street	South	Stop sign
Wheeler Avenue	Spring Street	North	Stop sign
White Oak	Bridges Street	North	Stop sign
White Oak	Swift Street	North	Stop sign

B. Stop signs and yield signs. [Added 1-13-1986 by L.L. No. 2-1986]

(1) Except when directed to proceed by a police officer, every driver of a vehicle approaching a stop sign shall stop at a clearly marked stop line, but, if there is none, then shall stop before entering the crosswalk on the near side of the intersection or, in the event that there is no crosswalk, at the point nearest the intersecting roadway, where the driver has a view of the approaching traffic on the intersecting roadway before entering the intersection, and the right to proceed shall be subject to the provisions of § 135-2.2.

(2) The driver of a vehicle approaching a yield sign, if required for safety to stop, shall stop at a clearly marked stop line, but, if there is none, then shall stop before entering the crosswalk on the near side of the intersection or, in the event that there is no crosswalk, at the point nearest the intersecting roadway, where the driver has a view of the approaching traffic on the intersecting roadway before entering the intersection, and the right to proceed shall be subject to the provisions of § 135-2.2.

§ 135-12 Stop intersections designated.

The following highway intersections are hereby designated as stop intersections, and stop signs shall be erected as follows:

Stop Sign on	Direction of Travel	At Intersection of
Aske Street	Both	Cropsey Street
Aske Street	North	Long House Road
Bridges Street	Both	Cropsey Street
Burt Street [Added 2-23-1993 by L.L. No. 1-1993]	Both	Park Avenue
Cherry Street [Added 8-18-1997 by L.L. No. 4-1997]	South	Wheeler Avenue
Crescent Avenue [Added 5-4-2009 by L.L. No. 3-2009]	Both	Grand Street and Liberty Court
Coe Circle	North	Cowdrey Street
Cowdrey Street	Both	Longhouse Road
Cropsey Street	Both	Aske Street
Cropsey Street	Both	Bridges Street
Cropsey Street	West	Sly Street
Factory Street [Added 7-2-2007 by L.L. No. 5-2007]	Both	Howe Street
Grand Street [Added 5-4-2009 by L.L. No. 3-2009]	Both	Crescent Avenue and Liberty Court
Grove Street [Added 1-6-2014 by L.L. No. 1-2014]	West	Southern Lane and Grove Street
Homestead Village Drive [Added 6-21-1999 by L.L. No. 2-1999]	Both	Candlestick Court (north end)

Stop Sign on	Direction of Travel	At Intersection of
Homestead Village Drive [Added 7-19-1999 by L.L. No. 3-1999]	Both	Olde Wagon Road
Homestead Village Drive [Added 6-21-1999 by L.L. No. 2-1999]	Both	The Rise
Howe Street [Added 7-2-2007 by L.L. No. 5-2007]	Both	Factory Street
Hudson Street	East	Longhouse Road
Liberty Court [Added 5-4-2009 by L.L. No. 3-2009]	Both	Grand Street and Crescent Avenue
Locust Street [Added 7-16-2007 by L.L. No. 6-2007]	Both	Woodside Drive
Long House Road	Both	Hudson Street
Long House Road	South	Cowdrey Street
Long House Road	West	Aske Street
McFarland Road	North	Hudson Street
Orchard Street [Added 5-20-2013 by L.L. No. 1-2013]	East	Welling Avenue
Orchard Street [Added 5-20-2013 by L.L. No. 1-2013]	West	Elm Street
Park Avenue [Added 2-23-1993 by L.L. No. 1-1993]	Both	Burt Street
Southern Lane [Added 1-6-2014 by L.L. No. 1-2014]	Both	Southern Lane and Grove Street
South Street [Added 2-20-2007 by L.L. No. 1-2007]	Both	Third Street and Park Way
Spring Street [Added 8-18-1997 by L.L. No. 4-1997]	North	Wheeler Avenue
Wheeler Avenue [Added 8-18-1997 by L.L. No. 4-1997]	Both	Cherry Street

Stop Sign on	Direction of Travel	At Intersection of
Wheeler Avenue [Added 8-18-1997 by L.L. No. 4-1997]	Both	Spring Street

§ 135-13 Yield intersections designated.

The following locations are hereby designated as yield intersections, and yield signs shall be erected as follows:

Yield Sign on	Direction of Travel	At Intersection of
Galloway Road [Repealed 9-13-1976 by L.L. No. 10-1976]		
South Street [Repealed 1-14-1991 by L.L. No. 1-1991]		
Woodside Drive	North	Crescent Avenue

Article VII Speed Regulations

**§ 135-14 Maximum speed limits designated.
[Last amended 7-6-2015 by L.L. No. 6-2015]⁴**

Twenty-five miles per hour is hereby established as the maximum speed at which vehicles may proceed on or along highways within the corporate limits of the Village, except on the following highways:

- A. Thirty-five miles per hour is hereby established as the maximum speed at which vehicles may proceed within the corporate limits of the Village along the following highways:
 - (1) Routes 17A and 94, Maple Avenue, between its intersection with Van Duzer Place and the Northerly Village line.
- B. Twenty miles per hour is hereby established as the maximum speed at which vehicles may proceed within the Village of Warwick along the following highways:
 - (1) Burt Street, for its entire length.

⁴ Editor's Note: Subsequent amendments noted where applicable.

- (2) Burt Street, adjacent to the Park Avenue Elementary School, between a point 300 feet east of the east building line of said school and a point 300 feet west of the west building line of said school.
 - (3) Forester Avenue, from its intersection with Galloway Road to a point 1,540 feet north thereof.
 - (4) Forester Avenue, adjacent to the Park Avenue Elementary School, between a point 300 feet north of the north building line of said school and a point 300 feet south of the south building line of said school.
 - (5) Galloway Road, adjacent to the Park Avenue Elementary School, between a point 300 feet east of the east building line of said school and a point 300 feet west of the west building line of said school, a total distance of 750 feet, between the hours of 7:00 a.m. and 6:00 p.m. on days school is in session.
 - (6) Park Avenue, adjacent to the Park Avenue Elementary School, between a point 300 feet north of the north building line of said school and a point 300 feet south of the south building line of said school.
- C. Thirty miles per hour is hereby established as the maximum speed at which vehicles may proceed within the Village of Warwick along the following highways:
- (1) Colonial Avenue, for its entire length.
 - (2) Galloway Road, for its entire length⁵.
 - (3) Maple Avenue from Van Duzer Place south to Main Street.
 - (4) Main Street, for its entire length.
 - (5) Oakland Avenue, for its entire length.

Article VIII

Parking, Standing and Stopping

§ 135-15 **Application of article.**

[Amended 6-6-2016 by L.L. No. 17-2016]

The provisions of this article shall apply except when it is necessary to stop a vehicle to avoid conflict with other traffic or in compliance with the directions of a police officer or official traffic control device or to momentarily pick up or discharge passengers in front of a public or private driveway.

⁵ Editor's Note: See also Subsection B(5).

§ 135-16 All-night parking; South Street Parking Lot daytime limitation.

[Amended 2-7-2000 by L.L. No. 3-2000; 5-21-2001 by L.L. No. 3-2001; 3-19-2007 by L.L. No. 3-2007]

- A. The parking of vehicles is hereby prohibited on all highways within the Village between the hours of 2:00 a.m. and 6:00 a.m. from November 1 until April 1 of the following year.
- B. Parking between the hours of 2:00 a.m. and 6:00 a.m. shall be permitted on all highways within the Village unless otherwise prohibited within this article during the time period from April 1 until November 1.
- C. There shall be no parking allowed in the South Street Parking Lot between the hours of 6:00 a.m. until 3:00 p.m. on Sunday from May 1 until November 30 of each year. Any car located in the South Street Parking Lot during those prohibited times will be towed at the owner's expense, as well as subject the owner to a violation of local law, punishable in accordance, with fine provisions of Village of Warwick Schedule of Fees. **[Added 10-3-2011 by L.L. No. 3-2011]**

§ 135-17 Parallel parking required.

Except where angle parking is authorized, every vehicle stopped, standing or parked upon a highway shall be so stopped, standing or parked parallel to the edge of the roadway headed in the direction of lawful traffic.

§ 135-18 Parking prohibited at all times in certain locations.

The parking of vehicles is hereby prohibited at all times in any of the following locations:

Name of Street	Side	Location
Bank Street	North	From Main Street to the bridge over Wawayanda Creek
Bank Street	South	From Main Street to South Street
Bell Street [Added 2-19-2002 by L.L. No. 2-2002; amended 12-21-2009 by L.L. No. 10-2009]	Both	Entire length
Brady Road [Added 2-8-1988 by L.L. No. 2-1988]	Both	Entire length
Burt Street [Added 8-19-1991 by L.L. No. 7-1991]	South	Between the intersections of Forester Avenue and Park Avenue
Campbell Road [Added 8-15-1994 by L.L. No. 1-1994]	North	From the easterly curblin of Hamiltor Avenue to the westerly curblin of Welling Avenue
Cherry Street [Added 2-21-1995 by L.L. No. 1-1995]	East	From the southerly curblin of Grand Street to a point 50 feet south thereof

Name of Street	Side	Location
Church Street	North	From Main Street to Forester Avenue
Church Street [Added 7-10-1978 by L.L. No. 4-1978]	North	From the easterly curbline of Forester Avenue easterly for a distance of 400 feet
Church Street [Added 10-14-1986 by L.L. No. 7-1986]	South	From the easterly curbline of Main Street to a point 32 feet easterly thereof
Colonial Avenue [Added 7-12-1976 by L.L. No. 8-1976]	South	From Forester Avenue to a point 132.3 feet east thereof
Colonial Avenue [Added 7-12-1976 by L.L. No. 8-1976]	South	From Forester Avenue to Main Street
Cottage Street [Added 2-5-1990 by L.L. No. 2-1990]	North	Entire length
Division Street [Added 12-21-2009 by L.L. No. 10-2009]	East	50 feet north from Factory Street
Division Street [Added 12-21-2009 by L.L. No. 10-2009]	East	50 feet south from West Street
Division Street [Added 12-21-2009 by L.L. No. 10-2009]	West	Entire length
Elm Street [Added 6-17-2019 by L.L. No. 2-2019]	East	From the southerly curbline of West Street southerly for a distance of 30 feet
Elm Street [Added 6-17-2019 by L.L. No. 2-2019]	West	From the southerly curbline of West Street southerly for a distance of 30 feet
Factory Street [Added 12-21-2009 by L.L. No. 10-2009]	North	50 feet east from Howe Street
Factory Street [Added 12-21-2009 by L.L. No. 10-2009]	North	Between Howe Street and Division Street
Factory Street [Added 12-21-2009 by L.L. No. 10-2009]	North	50 feet west from Van Buren Street
Factory Street [Added 12-21-2009 by L.L. No. 10-2009]	South	Between Van Buren Street and Howe Street
Forester Avenue [Added 7-12-1976 by L.L. No. 8-1976; amended 2-21-1995 by L.L. No. 1-1995]	East	Entire length
Forester Avenue [Added 2-19-2002 by L.L. No. 2-2002]	North	For a distance of 414 feet from the intersection of Colonial Avenue
Forester Avenue [Added 7-12-1976 by L.L. No. 8-1976]	West	From Colonial Avenue to Church Street

Name of Street	Side	Location
Galloway Road [Added 1-13-1986 by L.L. No. 2-1986]	South	From Galloway Heights to Overlook Drive
Galloway Road [Added 8-11-1986 by L.L. No. 6-1986]	South	From the westerly curblin of South Street Extension to a point 200 feet westerly thereof
Grand Avenue	North	From Maple Avenue to a point 315 feet east thereof
Grand Street [Added 9-9-1985 by L.L. No. 3-1985]	South	From the westerly curblin of Maple Avenue to the easterly curblin of Cherry Street
Hamilton Avenue [Added 8-15-1994 by L.L. No. 1-1994]	East	From the southerly curblin of Orchard Street to the northerly curblin of Campbell Road
High Street	North	From Forester Avenue to Main Street
Homestead Village Drive [Added 10-14-1986 by L.L. No. 7-1986]	West	From Route 17A to Village Green Court
Howe Street	West	From West Street to the bridge over Wawayanda Creek
John Street [Added 12-21-2009 by L.L. No. 10-2009]	Both	From Bell Street to Factory Street
John Street [Added 5-16-2005 by L.L. No. 2-2005]	North	From West Street to Factory Street
John Street [Added 12-21-2009 by L.L. No. 10-2009]	West	50 feet south from West Street
Linden Place [Added 3-9-1987 by L.L. No. 1-1987; amended 7-15-2013 by L.L. No. 5-2013]	North	Entire length
Main Street [Repealed 12-12-1977 by L.L. No. 9-1977]		
Main Street	East	From the center line of West Street to a point 70 feet south thereof
Main Street [Amended 12-12-1977 by L.L. No. 9-1977]	East	From Church Street to a point 50 feet north thereof
Main Street [Added 7-12-1976 by L.L. No. 8-1976]	East	From Colonial Avenue to a point 240 feet south thereof
Main Street [Added 5-9-1977 by L.L. No. 4-1977]	East	From a point 220 feet south of High Street to a point 52 feet south thereof
Main Street [Added 5-9-1977 by L.L. No. 4-1977]	East	From the center line of West Street to a point 23 feet northerly thereof

Name of Street	Side	Location
Main Street	West	From Maple Avenue to Wheeler Avenue
Main Street	West	From Welling Place to a point 217 feet north thereof
Main Street [Added 5-9-1977 by L.L. No. 4-1977]	West	From the southerly side of Welling Place to a point 36 feet south thereof
Main Street [Repealed 12-21-1992 by L.L. No. 12-1992]		
Maple Avenue	West	From Grand Street to Main Street
McEwen Street	North	From Main Street to Wheeler Avenue
McEwen Street [Added 10-14-1986 by L.L. No. 7-1986]	North	From Wheeler Avenue to North Street
McEwen Street	South	From Main Street to a point 135 feet west thereof
North Street [Added 2-18-2003 by L.L. No. 2-2003]	East	From the intersection of Cottage Street for a distance of 30 feet
Oakland Avenue [Amended 12-14-1981 by L.L. No. 2-1981]	East	From Third Street to Second Street
Oakland Avenue [Added 11-20-2000 by L.L. No. 14-2000]	South	From a point at the intersection of West Street starting 150 feet south and extending 20 feet
Oakland Avenue (Route 17A) [Added 5-12-1980 by L.L. No. 4-1980; amended 3-8-1982 by L.L. No. 2-1982]	West	From the southerly curblineline of Orchard Street point 80 feet south thereof
Oakland Avenue	West	From Orchard Street to a point 100 feet north thereof
Orchard Street [Added 10-10-1989 by L.L. No. 14-1989]	North	From the intersection of Elm Street westerly to the end of Orchard Street
Orchard Street [Added 6-3-2013 by L.L. 4-2013]	North	East 30 feet from the stop sign at the intersection of Wellington Avenue
Orchard Street [Added 6-3-2013 by L.L. 4-2013]	South	West 30 feet from the stop sign at the intersection of Elm Street
Orchard Street [Added 10-10-1989 by L.L. No. 14-1989]	South	From the intersection of Oakland Avenue westerly to the intersection of Welling Avenue
Park Lane [Added 6-17-2019 by L. 2-2019]	East	From the southerly curblineline of Parkway northerly for a distance of 30 feet
Park Lane [Added 6-17-2019 by L.L. No. 2-2019]	West	From the southerly curblineline of Parkway northerly for a distance of 30 feet
Parkway [Added 8-3-2009 by L.L. No. 5-2009]	North	From the western curblineline of Park Place to the eastern curblineline of Park Lane

Name of Street	Side	Location
Parkway [Added 8-3-2009 by L.L. No. 5-2009]	South	Starting at a point 70 feet east of the center line of Park Lane to the western curblin of Park Place
Ridgeway Drive [Added 2-19-2002 by L.L. No. 2-2002; amended 12-6-2004 by L.L. No. 10-2004]	Both	From the intersection of Cherry Street for a distance of 309 feet
Smith Street [Added 11-16-2009 by L.L. No. 9-2009]	North	Entire length
Smith Street	South	Entire length
South Street	Both	From First Street to Railroad Avenue
South Street	East	From Smith Street to High Street
South Street [Added 2-19-2002 by L.L. No. 2-2002]	South	For a distance of 238 feet south of the southerly curblin of Main Street to a point 20 feet south thereof
South Street	West	From the southerly line of High Street to a point 50 feet south thereof
South Street [Added 5-9-1977 by L.L. No. 4-1977]	West	From the northerly line of Bank Street to a point 188 feet northerly thereof
Spring Street [Added 2-19-2002 by L.L. No. 2-2002]	East	From the intersection of West Street for a distance of 40 feet
Spring Street [Added 10-18-1999 by L.L. No. 4-1999]	North	The entire frontage of the municipal parking lot
Spring Street [Added 10-18-1999 by L.L. No. 4-1999]	South	From the intersection of Spring Street and McEwen Street for a distance of 12 feet
Spring Street [Added 2-19-2002 by L.L. No. 2-2002]	West	From the intersection of West Street for a distance of 100 feet
Van Buren Street [Added 12-21-2000 by L.L. No. 10-2009]	West	Entire length
Van Duzer Place [Added 4-20-1998 by L.L. No. 1-1998]	North	From a point 133 feet westerly from its intersection with Maple Avenue to a point 386 feet west thereof
Welling Place [Repealed 5-12-1980 by L.L. No. 4-1980]		
Welling Place [Added 5-12-1980 by L.L. No. 4-1980]	North	From Main Street to a point 180 feet west thereof
Welling Place [Added 5-12-1980 by L.L. No. 4-1980]	South	From Main Street to a point 62 feet west thereof
West Street [Added 7-13-1987 by L.L. No. 4-1987]	North	From Division Street westerly to Village line

Name of Street	Side	Location
West Street [Added 10-10-1989 by L.L. No. 14-1989]	North	From the intersection of Main Street westerly to a point 100 feet west thereof
West Street [Added 10-10-1989 by L.L. No. 14-1989]	North	From the intersection of Spring Street to a point 35 feet easterly thereof
West Street [Added 7-10-1978 by L.L. No. 4-1978]	North	From the westerly curbline of Wheeler Avenue westerly for a distance of 37 feet
West Street [Added 7-13-1987 by L.L. No. 4-1987]	South	From Division Street westerly to Village line
West Street [Added 5-9-1977 by L.L. No. 4-1977]	South	From Main Street to Division Street
Wheeler Avenue [Added 6-17-2019 by L.L. No. 2-2019]	East	From the north side of McEwen Street 175 feet to 350 feet
Wheeler Avenue [Added 6-17-2019 by L.L. No. 2-2019]	East	From the northerly curbline of West Street northerly for a distance of 32 feet
Wheeler Avenue [Added 7-10-1978 by L.L. No. 4-1978; repealed 6-17-2019 by L.L. No. 2-2019]		
Wheeler Avenue [Added 2-19-2002 by L.L. No. 2-2002]	North	From the intersection of Main Street for a distance of 60 feet in the northerly direction
Wheeler Avenue [Added 7-10-1978 by L.L. No. 4-1978; amended 1-17-2012 by L.L. No. 3-2012; repealed 6-17-2019 by L.L. No. 2-2019]		
Wheeler Avenue [Added 6-17-2019 by L.L. No. 2-2019]	West	From the northerly curbline of West Street northerly for a distance of 80 feet
§ 135-18.1 Parking near fire hydrants. [Added 7-6-2009 by L.L. No. 6-2009]		

Parking, standing or stopping within 15 feet of a fire hydrant is prohibited.

§ 135-19 Standing prohibited in certain locations.

[Amended 9-13-1982 by L.L. No. 4-1982; 1-10-1983 by L.L. No. 1-1983]

The standing of vehicles is hereby prohibited at all times in the following locations:

Name of Street	Side	Location
Burt Street [Added 2-23-1993 by South No. 1-1993]		Beginning at the westerly curblin of Forester Avenue to the westerly curblin of Park Avenue
Hamilton Avenue [Added 1-14-1 L.L. No. 1-1991; repealed 8-15-1 by L.L. No. 1-1994]		
Oakland Avenue	West	From the northerly curblin of Orchard Street to a point 292 feet north thereof
Orchard Street [Added 10-10-198 North L.L. No. 14-1989]	North	From the intersection of Oakland Avenue westerly to a point 159 feet thereof
Spring Street [Added 2-19-2002 West L.L. No. 2-2002]	West	From the intersection of West Street for a distance of 100 feet
Village Green Court [Added 10-1— 1989 by L.L. No. 14-1989]		Entire cul-de-sac

§ 135-19.1 Loading and unloading zones established.

[Added 5-9-1977 by L.L. No. 4-1977; amended 11-8-1982 by L.L. No. 5-1982; 3-9-1987 by L.L. No. 1-1987; 12-21-1992 by L.L. No. 12-1992; 8-16-1993 by L.L. No. 4-1993; 8-15-1994 by L.L. No. 1-1994; 2-21-1995 by L.L. No. 1-1995; 9-18-1995 by L.L. No. 3-1995; 4-20-1998 by L.L. No. 1-1998; 2-7-2000 by L.L. No. 4-2000; 2-19-2002 by L.L. No. 2-2002; 8-17-2009 by L.L. No. 8-2009; 12-6-2010 by L.L. No. 5-2010; 6-4-2012 by L.L. No. 7-2012]

- A. The following loading and unloading zones shall be “No Parking-Loading/Unloading Zone, Monday – Saturday 6:00 a.m. to 6:00 p.m.”

Name of Street	Side	Location
Bank Street	South	From a distance starting at a point 35 feet from the curblin of South Street running a distance of 55 feet.
First Street	North	From a distance starting at a point 76.3 feet from the intersection of South Street on the westerly side and running a distance of 83 feet therefrom
McEwen Street	North	From a point 15 feet westerly from the intersection of Main Street and running a distance of 51 feet west thereof.

Railroad Avenue	South	From a point 133 feet west of the western curbline of South Street to a point 194 feet west thereof
-----------------	-------	---

- B. The parking, standing or stopping of motor vehicles, except for the loading or unloading of merchandise or other property from a vehicle for no longer than 30 minutes, is prohibited at any of the following locations:

Name of Street	Side	Location
Spring Street	East	From the northern intersection of McEwen Street to a point 64 feet northerly thereof, 24 hours a day, seven days a week.

§ 135-19.2 Parking zone for official Village business established.
[Added 5-14-1979 by L.L. No. 1-1979]

The parking, standing or stopping of motor vehicles, except for official Village business not in excess of 15 minutes, is prohibited at the following locations:

Name of Street	Side	Location
Main Street	West	From a point 30 feet southerly from the southerly line of Wheeler Avenue to a point 70 feet south thereof.

§ 135-19.2.1 Parking reserved for Village personnel only.

Name of Street	Side	Location
Wheeler Avenue	North	From a point 42 feet west of Main Street on the north side for a distance of 56 feet.
Wheeler Avenue	South	From a point 55 feet west of Main Street on the south side for a distance of 60 feet.

§ 135-19.3 Parking for handicapped; penalties for offenses.
[Added 2-14-1983 by L.L. No. 2-1983]

- A. The standing or parking of motor vehicles, except those vehicles being used for the transportation of handicapped persons, is hereby prohibited at all times in any of the following locations:

Name of Street	Side	Location
First Street [Added 2-19-2002 by L.L. No. 2-2002]	North	From a point 20 feet from the intersection of South Street on the easterly side for a distance of 55 feet westerly thereof
First Street [Added 1-9-1989 by L.L. No. 1-1989; repealed 2-19-2002 by L.L. No. 2-2002]		
Chase Parking Lot	South	From a point 61 feet east of South Street to a point 81 feet thereof
Main Street [Added 3-9-1987 by L.L. No. 1-1987]	East	From a point 102 feet south of the south curbline of South Street to a point 122 feet south thereof
Main Street [Added 12-21-1992 by L.L. No. 12-1992; amended 5-17-1993 by L.L. No. 2-1993]	East	From a point 37 feet south of its intersection with West Street to a point 20 feet south thereof
Main Street [Added 3-9-1987 by L.L. No. 1-1987]	West	From a point 22 feet north of the north curbline of McEwen Street to a point 46 feet north thereof
North Street [Added 11-3-2003 by L.L. No. 8-2003]	North	Starting 60 feet from Cottage Street to a point 20 feet north thereof with a time limit not to exceed two hours
Oakland Avenue [Added 5-16-2005 by L.L. No. 3-2005]	South	Starting 200 feet from the curbline of West Street and running a distance of 20 feet therefrom
Park Avenue	West	From a point 114 feet south of the curbline of Burt Street to a point 162 feet thereof.
Park Avenue	West	From a point 202 feet south of the curbline of Burt Street to a point 238 feet thereof.
Parkway	South	From a point 48 feet east of the curbline of South Street to a point 71 feet east thereof.

Name of Street	Side	Location
Parkway	South	From a point 194 feet east of the curbline of South Street to a point 210 feet east thereof.
Railroad Avenue [Added 10-6-2014 by L.L. No. 4-2014]	South	From a point 75 feet west of the intersection of Street to a point 95 feet west
Second Street [Added 9-22-1998 by L.L. No. 5a-1998]	North	From a point 14 feet west of its intersection with South Street to a point 34 feet west thereof
Second Street [Added 3-17-2008 by L.L. No. 1-2008]	North	From a point 34 feet west of its intersection with South Street to a point 20 feet west thereof; also described as the second spot in from South Street on the north side of the street
South Street Parking Lot [Added 9 1995 by L.L. No. 3-1995; amended 2-18-1997 by L.L. No. 1-1997]		Third parking space on north side of parking lot facing Wawayanda Creek and closest to South Street
Spring Street Municipal Lot [Added 1-2010 by L.L. No. 3-2010]	South	Parking spot located adjacent to the intersection of McEwen Street and Spring Street
Wheeler Avenue	South	From a point 35 feet west from the westerly curbline of Main Street to a point 55 feet west thereof

B. Every person convicted of violating this section shall be subject to a fine in such amount as shall be prescribed in the Schedule of Fees adopted by resolution of the Village Board or by imprisonment of not more than 15 days, or by both such fine and imprisonment.

C. Additional regulations at post office and for private property; penalties for offenses.

1. It shall be a violation for any person to stop, stand or park a vehicle in any area designated as a place for handicapped parking in the parking areas of CVS, the United States Post Office or any private property for which site plan approval has been granted by the Village, except for those vehicles used for the transportation of handicapped persons.

2. Every person convicted of violating this subsection shall be subject to a fine in such amount as shall be prescribed in the Schedule of Fees adopted by resolution of the Village Board.

§ 135-19.3.1 **Parking zones for police vehicles.**

[Added 2-19-2002 by L.L. No. 2-2002; amended 4-24-2005 by L.L. No. 1-2005]

Name of Street	Side	Location
Oakland Avenue	West	From the intersection of West Street starting at a point 180 feet south for a distance of 20 feet

§ 135-19.4 **Stopping prohibited at all times in certain locations.**

[Added 11-13-1989 by L.L. No. 15-1989; amended 3-12-1990 by L.L. No. 3-1990; 3-21-2016 by L.L. No. 11-2016; 6-6-2016 by L.L. No. 15-2016]

The stopping of vehicles is hereby prohibited at all times within 20 feet of a crosswalk unless a different distance is indicated elsewhere in this chapter and in the following locations:

Name of Street	Side	Location
Main Street	East	From the southerly intersection of South Street to a point 39 feet south thereof
Main Street	West	From a point 36 feet south of the curbline of West Street to a point 51 feet thereof.
Main Street	East	From a point 42 feet north of the southern intersection of West Street to a point 51 feet north thereof.
Maple Avenue	East	From the northerly intersection of Colonial Avenue to a point 272 feet north thereof
Overlook Drive [Added 3-21-2016 by L.L. No. 11-2016]	West	From Galloway Road 220 feet south

§ 135-19.5 **Electric Vehicle Charging Station; Electric Vehicles**

- A. The following locations are hereby designated as municipal off-street electric vehicle parking spaces at which only the parking of electric vehicles actively engaged in charging shall be permitted:
- (1) South Street Parking Lot north end : two spaces.
- B. No person shall stop, stand, or park a vehicle other than an electric vehicle within any parking space designated as a municipal off-street electric vehicle parking space. Unless otherwise specifically provided for, any person found guilty of parking, stopping or standing in a vehicle other than an electric vehicle in a municipal off-street electric vehicle parking space shall be

subject to a fine in such amount as shall be prescribed in the Schedule of Fees adopted by resolution of the Village Board .

- C. No person shall park an electric vehicle in a parking space designated as a municipal off-street electric vehicle parking space unless such electric vehicle is in the process of charging. Unless otherwise specifically provided for, any person found guilty of parking an electric vehicle in a municipal off-street electric vehicle parking space while not in the process of charging shall be subject to a fine in such amount as shall be prescribed in the Schedule of Fees adopted by resolution of the Village Board.
- D. No person shall park in a space designated as a municipal off-street electric vehicle parking space for more than three continuous hours regardless of whether or not the electric vehicle is the process of charging. Unless otherwise specifically provided for, any person found guilty of parking an electric vehicle in a municipal off-street electric vehicle parking space for more than three continuous hours, whether or not the electric vehicle is the process of charging, shall be subject to a fine in such amount as shall be prescribed in the Schedule of Fees adopted by resolution of the Village Board.
- E. Electric vehicles may be parked in any space designated for public parking, subject to the restrictions that would apply to any other vehicle that would park in that space.

§ 135-20 Parking prohibited during certain hours in certain locations.

The parking of vehicles is hereby prohibited between the hours indicated in any of the following locations:

Name of Street	Side	Between the Hours of	Location
----------------	------	----------------------	----------

Park Avenue [Added 2-23-1993 by L.L. No. 1-1993; repealed 2-19-2002 by L.L. No. 2-2002]

West Street [Repealed 5-9-1977 by L.L. No. 4-1977]

§ 135-21 Parking time limited in certain locations.

[Amended 5-9-1977 by L.L. No. 4-1977]

- A. The parking of vehicles is hereby prohibited for a longer period of time than that designated in any of the following locations:

Street	Side	Location	Time Limit
Church Street [Added 9-15-1997 by L.L. No. 6-1997; amended 9-22-1998 by L.L. No. 5a-1998; 2002 by L.L. No. 2-2002]	South	Entire length	3 hrs., from 8:00 a.m. to 5:00 p.m., Mon – Fri

Street	Side	Location	Time Limit
CVS Parking Lot (59 Main Street) [Added 5-2-2016 by L.L. No. 12-2016]	—	Upper portion	4 hrs.
CVS Parking Lot (28 Welling Place) [Added 5-2-16 by L.L. No. 12-16]	—	Lower portion adjacent to Spring Street	12 hrs.
First Street Parking Lot [Added 7-21-2003 by L.L. No. 4-2003]	—	Corner of Oakland Avenue and First Street	3 hour metered parking
High Street [Added 5-12-1980 by L.L. No. 4-1980]	South	From a point 13 feet East of the curbline of South Street to a point 40 feet east thereof	15 mins.
Oakland Avenue [Added 7-3-2000 by L.L. No. 11-2000]	East	From a point at the intersection of First Street extending north a distance of 30 feet	15 mins.
Park Avenue [Added 11-4-2000 by L.L. No. 11-2002]	East	From Galloway Road to Burt Street	15 mins.
Second Street [Added 2-19-2002 by L.L. No. 7-2002]	Both	Entire length	3 hrs., from 8:00 a.m. to 5:00 p.m., Mon — Fri
South Street [Added 2-7-2000 by L.L. No. 4-2000; repealed 2-19-2002 by L.L. No. 2-2002]			
South Street [Added 6-13-1977 by L.L. No. 7-1977]	West	From the northerly side of the bridge over Wawayanda Creek to the northerly side of the northerly driveway to the South Street Parking Lot, a distance of 91 feet	15 mins.
South Street Parking Lot [Amended 9-22-1998 by L.L. No. 5a-1998]	—	—	4 hrs., except Sundays and holidays
Spring Street Parking Lot [Added 7-21-2003 by L.L. No. 4-2003]	—	Spring Street	12 hrs.

Street	Side	Location	Time Limit
Van Duzer Place [Added 4-20-1998 by L.L. No. 1-1998; amended 9-22-1998 by L.L. No. 5a-1998]	South	Beginning at a point 20 feet westerly of its intersection with Maple Avenue to a point 112 feet west thereof	3 hrs.
Welling Place	North	From a point 300 feet West of the curblineline of Main Street to a point 340 feet thereof.	15 mins.
Wheeler Avenue [Added 7-5-2005 by L.L. No. 7-2005]	East	37 feet from the intersection of Main Street	2 hrs.
Wheeler Avenue Parking Lot [Added 7-21-2003 by L.L. No. 2003]	—	Corner of Wheeler Avenue and Spring Street	12 hrs.

B. (1) Parking shall be allowed in the Chase Parking Lot on South Street under the following terms and conditions:

- (a) Except as otherwise provided herein, public parking will be available Monday through Sunday, subject to a 4-hour limit;
- (b) No public parking will be permitted at any time in the four parking spaces reserved by Chase as designated by signs;
- (c) Spaces designated "Tenant Parking Only" will be available for permit parking on a fee basis, as set forth in section "3" below, Monday – Sunday, 24 hours per day;
- (d) Spaces designated "Permit Parking Only" will be available for permit parking on a fee basis, as set forth in section "3" below, Monday – Saturday from 8:00 a.m. – 6:00 p.m.

(2) First Street Parking Lot:

- (a) The First Street Parking Lot will be a 3-hour metered lot during daytime hours of 8:00 a.m. – 6:00 p.m., Monday – Saturday.
- (b) Spaces designated "Overnight Parking Permit" will be available for permit parking on a fee basis, as set forth in

section "3" below, Monday – Sunday from 7:00 p.m. – 7:00 a.m.

- (3) Parking permits may be obtained from the Village Clerk during regular working hours upon payment of a yearly fee as set forth in Chapter 63, Fees, to cover the period from January 1 to December 31, and which fee shall be prorated for the unexpired portion of any year. Such annual fee may be amended from time to time upon resolution of the Village Board.
- (4) The parking authorized by a parking permit shall be only parking in designated permit-only spaces.
- (5) It shall be unlawful to allow any vehicle to remain parked in the above-mentioned parking lots except during the hours above set forth and for the length of time allowed.
- (6) Violators of the provisions of this Section shall be subject to a fine in such amount as shall be prescribed in the Schedule of Fees adopted by resolution of the Village Board for each offense and their autos shall be towed away and stored at the owner's expense.

Article IX Parking Meters

§ 135-22 Parking meter zones established.

A. Highway parking meter zones. Parking meter zones are hereby established on highways as follows:

Parking Time				
Name of Street	Side	Location	(hours)	Hours of Meter Operation
First Street	North	From Oakland Avenue to a point 60 feet east thereof and from a point 71 feet east of Oakland Avenue to a point 124 feet east thereof	2	8:00 a.m. to 6:00 p.m. except Sundays and holidays
First Street [Added 4-1998 by L.L. No. 1-1 repealed 2-19-2002 by No. 2-2002]				
First Street [Added 2-19-2002]	North	Beginning at a distance of 20 feet from the	2	8:00 a.m. to 6:00 p.m. except Sunday and

Parking Time

Name of Street	Side	Location	(hours)	Hours of Meter Open
by L.L. No. 2-2002]		intersection of South Street and running westerly 57 feet therefrom		holidays
First Street [Added 2-19-2002 by L.L. No. 2-2002]	North	Beginning at a distance of 159 feet from the intersection of South Street and running west 244 feet therefrom	2	8:00 a.m. to 6:00 p.m. except Sunday and holidays
Main Street [Amended 3-10-1980 L.L. No. 3-1980]	East	From a point 78 feet north of Church Street to High Street	2	8:00 a.m. to 6:00 p.m. except Sundays and holidays
Main Street [Amended 5-9-1977 by L.L. No. 4-1977]	East	From High Street to a point 220 feet south thereof; from a point 272 feet south of High Street to a point 23 feet north of West Street; from West Street to First Street	2	8:00 a.m. to 6:00 p.m. except Sundays and holidays
Main Street [Added 12-12-1977 by L.L. No. 9-1977]	East	From a point 50 feet north of Church Street to a point 98 feet north thereof	2	8:00 a.m. to 6:00 p.m. except Sundays and holidays
Main Street [Added 5-17-1993 by L.L. No. 2-1993]	East	From a point 45 feet north of its intersection with West Street to a point 27 feet north thereof	2	8:00 a.m. to 6:00 p.m. except Sundays and holidays
Main Street [Amended 5-9-1977 by L.L. No. 4-1977]	West	From Wheeler Avenue running south to a point 216 feet south of Orchard Street.	2	8:00 a.m. to 6:00 p.m. except Sundays and holidays
Oakland Avenue [Added 6-11-1979 by L.L. No. 3-1979]	East	From a point 30 feet north of Second Street to a point 64 feet northerly thereof	2	8:00 a.m. to 6:00 p.m. except Sundays and holidays
Oakland Avenue	East	From First Street to a	2	8:00 a.m. to 6:00 p.m.

Name of Street	Side	Location	Parking Time	
			(hours)	Hours of Meter Operation
		point 197 feet south thereof		except Sundays and holidays
Oakland Avenue [Added 2-10-1986 by L.L. No. 3-1986]	West	From a point 100 feet south of the intersecting curblane of Orchard Street to a point 40 feet southerly thereof; and from a point 188 feet south of the intersecting curblane of Orchard Street to a point 208 feet southerly thereof	2	8:00 a.m. to 6:00 p.m. except Sundays and h
Oakland Avenue [Repealed 1-10-1983 by L.L. No. 1-1983]				
Railroad Avenue	North	From Main Street to a point 167 feet east thereof	2	8:00 a.m. to 6:00 p.m. except Sundays and holidays
Railroad Avenue	South	Entire length	2	8:00 a.m. to 6:00 p.m. except Sundays and holidays
South Street [Added 2-7-2000 by No. 4-2000]	East	From a point 65 feet south of the southerly curblane of Smith Street to a point 40 feet south thereof	2	8:00 a.m. to 6:00 p.m. except Sundays and holidays
South Street [Added 5-4-2015 by L.L. No. 4-2015]	West	Between First Street and Second Street	2	8:00 a.m. to 6:00 p.m. except Sundays and holidays
South Street	West	From a point 67 feet north of the bridge over Wawayanda Creek to High Street	2	8:00 a.m. to 6:00 p.m. except Sundays and holidays
Spring Street [Added 7-21-2004 by L.L. No. 9-2004]	East	From West Street to McEwen Street	2	8:00 a.m. to 6:00 p.m. except Sundays and holidays

Welling Place [Amended 5-12-80 by L.L. No. 4-80; 6- 6-16 by L.L. No. 16- 16]	South	From a point 83 feet west from the intersection of Main Street and running a distance of 69 feet.	3	8:00 a.m. to 6:00 p.m. except Sundays and holidays
West Street [Amended 10-10-89 by L.L. No. 14-1989]	North	From a point 120 feet west of Main Street to a point 35 feet east of Spring Street	2	8:00 a.m. to 6:00 p.m. except Sundays and holidays
West Street	North	From Spring Street to a point 113 feet west thereof	2	8:00 a.m. to 6:00 p.m. except Sundays and holidays

- (1) All frontages on said squares, streets and avenues defining said zones are to be included therein.
- (2) The above zones may be diminished or extended and enlarged, or other parking meter zones may be created.

B. Public parking lots. Parking meter zones are hereby established in public parking lots as follows:

		Parking Time Limit (hours)		Hours of Meter Operation
Name of Lot	Location			
First Street [Added 12-16-2002 by L.L. No. 13-02]	Corner of First Street and Oakland Avenue	3		8:00 a.m. to 6:00 p.m. except Sundays and holidays

- (1) The provisions of this subsection shall apply to the operation and parking of vehicles on off-street parking facilities operated by the Village.
- (2) No person shall park or operate a vehicle other than in accordance with authorized signs, pavement markings or other traffic control devices.
- (3) Any vehicle which is abandoned and left inoperative for over 48 hours in any off-street parking facilities operated by the Village shall be removed with storage and charges pursuant to the provisions of Article X of this chapter.

§ 135-23 Parking meter fees.

Fees in highway and parking lot parking meter zones. The following parking meter fees are established in parking lot and highway parking meter zones: All parking meter fees are \$0.25 for 60 minutes.

§ 135-24 Operation of meter.

[Amended 9-22-1998 by L.L. No. 5a-1998]

The Department of Public Works shall be responsible for the installation, operation, maintenance and supervision of parking meters in the Village.

A. Installation.

- (1) Pavement markings shall be applied, where practicable, outlining parking spaces in the parking meter zones established in this article.
- (2) Parking meters shall be installed immediately adjacent to the parking spaces.
- (3) No parking spaces shall be applied at, nor meters installed adjacent to, locations where parking, standing or stopping is prohibited pursuant to Section 1202 of the Vehicle and Traffic Law or by this chapter or other ordinance or local law of the Village where parking spaces are in conflict with such prohibitions.
- (4) In said parking meter zones hereby created or hereafter created by local law of the Board of Trustees, parking meters shall be installed within or near the curblane facing alongside such spaces as may be designated by the Board of Trustees and which spaces it deems advisable or necessary for the proper regulations of parking vehicles, said installation to be placed not more than two feet from the curb nor more than four feet from the front line of the parking space As indicated, and which spaces shall be marked out as individual parking meter spaces of vehicles. Each of such meters shall be set to operate upon the deposit therein of the appropriate fee for the period of time prescribed as parking time limits in § 135-26A(3) of this chapter. Each of such meters shall be so arranged as to show or display a signal, which shall clearly indicate whether the time limit during which parking in this space is permitted has expired. **[Amended 11-12-1979 by L.L. No. 7-1979]**

B. Operation.

- (1) Each parking meter shall operate so as to indicate that the appropriate fee has been deposited in such meter.
- (2) Each parking meter shall display a signal indicating the expiration of the time period associated with the deposit of fees.
- (3) Except in a period of emergency determined by an officer of a fire company or of the Police Department or except in compliance with the directions of a police officer or traffic control signal,

when any vehicle shall be parked in a space regulated by a parking meter between the hours of 8:00 a.m. and 6:00 p.m. in any day except Sundays and public holidays, the owner, operator or driver of such vehicle shall, upon immediately entering said parking space deposit the appropriate fee in the parking meter regulating such space and placed in front or alongside thereof. The legal signal shall be white and fully cover the dial glass window. The illegal signal shall be red and fully cover the dial glass window. **[Amended 11-12-1979 by L.L. No. 7-1979]**

- C. Parking time limits. Any vehicle parking in any designated parking space in a three-hour parking meter zone shall be parked within the lines marked on the street or curb and may occupy said space during the parking limit not to exceed three hours, and any vehicle parking in any designated parking space in a two-hour parking meter zone shall be parked within the lines marked on the street or curb and may occupy said space during the parking limit for a time not to exceed two hours. Failure to deposit the proper fee shall constitute a violation of this chapter. Upon the expiration of the legal parking time, it shall be the duty of the owner or driver of the vehicle forthwith to remove the vehicle from the parking space, and it shall be unlawful for any person to cause, allow, permit or suffer any such vehicle registered in his name to be parked overtime or remain therein beyond the parking time limit prescribed by this chapter.

§ 135-25 **Disposition of fees.**

The Village Clerk shall keep a record of the collection of fees made from all parking meters in the Village and shall credit such fees to the general fund.

§ 135-25.A **Parking fines.**

[Added 2-10-1986 by L.L. No. 3-1986; amended 12-16-1991 by L.L. No. 12-1991]

Unless otherwise specifically provided for, any person found guilty of an overtime parking violation shall be fined in such amount as shall be prescribed in the Schedule of Fees adopted by resolution of the Village Board. In the event that said vehicle remains parked in the same location, after receiving a ticket for said overtime parking, in excess of 30 minutes thereafter, the fine for said second violation shall such additional amount as shall be prescribed in the Schedule of Fees adopted by resolution of the Village Board. In the event that a parking ticket is not answered within 15 days of issue, the scheduled minimum fine therefore shall be doubled; in the event that such parking ticket is not answered within 30 days, said fine shall be doubled again; in the event that said parking ticket is not answered within 60 days, said fine shall again double and a warrant of arrest shall be requested from the court against the violator.

§ 135-26 **Deposit of fee.**

A. Deposit of fee required.

- (1) No person shall park a vehicle in a parking space of any parking meter zone adjacent to a parking meter during the hours of parking meter operation unless the appropriate fee is immediately deposited in such meter.
- (2) No person shall park a vehicle in a parking space of any parking meter zone adjacent to a parking

meter during the hours of parking meter operation while such meter is displaying a signal indicating the expiration of the time period associated with the deposit of fees.

- (3) Presumption of unlawful parking. The fact that the timing device on any parking meter is not in operation shall be presumptive evidence as to a parked vehicle then found in the parking space regulated by such parking meter that the owner or driver failed to deposit or to cause to be deposited the required coin or coins in said meter and the mechanical indication by such meter of a "violation" shall be presumptive evidence of unlawful parking.
 - (4) It shall be unlawful and an offense for any person to deposit or cause to be deposited in a parking meter any coins for the purpose of extending the parking time beyond the total lawful parking period not to exceed three hours in a three-hour parking meter zone and two hours in a two-hour parking meter zone.
 - (5) It shall be unlawful and an offense for any person to permit a vehicle registered in his name to remain or be placed in any parking space alongside of or next to which any parking meter is placed while said parking meter is displaying a signal showing that the time for which the privilege to park in such space has been granted has expired.
 - (6) Vehicles shall at all times be parked parallel to the curb and wholly within the parking meter spaces as marked, the front fender or front wheel of said vehicle shall be as near as possible to the parking meter controlling said spaces, which spaces shall be kept clearly marked at all times, and it shall be unlawful to park vehicles in a way that the same shall not be wholly within the area designated by the lines for parking for such spaces.
- B. Legal currency required. No person shall deposit or attempt to deposit in any parking meter any slugs, button or other device or substance as a substitute for coins of United States currency.
- C. Parking fines. **[Added 8-11-1986 by L.L. No. 6-1986]**
- (1) Every person convicted of overtime parking at a meter shall be punished by a fine in such amount as shall be prescribed in the Schedule of Fees adopted by resolution of the Village Board.
 - (2) Every person convicted of parking a vehicle in two metered parking spaces (that is, not wholly within a parking meter space as marked and partially within an adjoining metered parking space) shall be punished by a fine in such amount as shall be prescribed in the Schedule of Fees adopted by resolution of the Village Board
 - (3) Every person convicted of any parking violation other than overtime parking at a meter shall be punished by a fine in such amount as shall be prescribed in the Schedule of Fees adopted by resolution of the Village Board.
 - (4) In the event that a parking ticket is not answered within 15 days of issue, the scheduled minimum

fine therefor shall be doubled; in the event that such parking ticket is not answered within 30 days, said fine shall be doubled again; in the event that said parking ticket is not answered within 60 days, said fine shall again double and a warrant of arrest shall be requested from the court against the violator. The above-mentioned fines shall be minimum mandatory fines. **[Added 12-16-1991 by L.L. No. 12-1991]**

- (5) Every person convicted of more than four parking violations within any consecutive sixty-day period shall be subject to a fine in such amount as shall be prescribed in the Schedule of Fees adopted by resolution of the Village Board. **[Added 9-15-1997 by L.L. No. 6-1997]**

Article X Removal and Storage of Vehicles

§ 135-27 Authority to impound vehicles. **[Amended 12-16-1991 by L.L. No. 11-1991]**

When any vehicle is found unattended on any highway within the Village where said vehicle constitutes an obstruction to traffic or is parked or abandoned on any public highway within the Village during a snowstorm, flood, serious fire or other extreme public emergency which affects that portion of the public highway upon which said vehicle is parked or abandoned or when any vehicle is parked or abandoned on any highway within the Village where stopping, standing or parking is prohibited, said vehicle may be removed by the Superintendent of Public Works or the Town Police Department.

§ 135-28 Storage and charges. **[Amended 4-10-1989 by L.L. No. 8-1989; 12-16-1991 by L.L. No. 11-1991]**

After such removal, the Superintendent of Public Works or the Town Police Department may store such vehicle in a suitable place at the expense of the owner.

§ 135-29 Notice of removal. **[Amended 12-16-1991 by L.L. No. 11-1991]**

The Superintendent of Public Works or the Town Police Department shall without delay report the removal and the disposition of any vehicle removed as provided in this article to the Village Clerk, and it shall be the duty of such Village Clerk to ascertain to the extent possible the owner of the vehicle or person having charge of the same and to notify him of the removal and disposition of such vehicle and of the amount which will be required to redeem the same.

§ 135-30 Delegation of duties. **[Amended 12-16-1991 by L.L. No. 11-1991]**

Any of the duties of the Superintendent of Public Works or the Chief of Police under this article may be delegated by him to other members of the Department of Public Works of the Village or the Police Department of the Town, respectively.

Article XI Truck Exclusions

§ 135-31 All trucks excluded from certain streets.

All trucks are hereby excluded from the following streets within the Village:

Name of Street

Location

(Reserved)

§ 135-32 Trucks over nine tons excluded from certain streets.

[Amended 10-10-1989 by L.L. No. 14-1989; 10-18-1999 by L.L. No. 5-1999]

Trucks exceeding nine tons (18,000 pounds maximum gross weight) are prohibited from all local Village streets, except for the purpose of local deliveries. Excluded from this section will be any state and county highways or roads within the Village.

§ 135-33 Local deliveries and pickups exempted.

The regulations established in this Article shall not be construed to prevent the delivery or pickup of merchandise or other property along the highways from which such vehicles and combinations are otherwise excluded.

Article XII Truck Route and Commercial Bus Route Systems

§ 135-34 Truck route system established.

- A. A truck route system, upon which all trucks, tractors and tractor-trailer combinations having a total gross weight in excess of five tons are permitted to travel and operate, is hereby established, and shall consist of the following highways:

Name of Street

Location

(Reserved)

- B. All trucks, tractors and tractor-trailer combinations having a total gross weight in excess of five tons are hereby excluded from all streets within the Village except from those highways listed in Subsection A of this section. This exclusion shall not be construed to prevent the delivery or pickup of merchandise or other property along the highway from which such vehicles and combinations are excluded.

§ 135-34.1 Commercial bus route system established.

[Added 7-14-1980 by L.L. No. 6-1980]

- A. A commercial bus route system, upon which all commercial buses are permitted to travel and operate on residential streets, is hereby established and shall consist of the following highways:

Name of Street**Location**

Along all state highways

Railroad Avenue

From South Street to Oakland Avenue

South Street

From Galloway Road to Railroad Avenue

- B. All commercial buses are hereby excluded from all residential streets in the Village except those highways listed in Subsection A of this section.

Article XIII
Parking of Large Vehicles

§ 135-35 Parking of certain large vehicles prohibited in certain locations.

No commercial vehicle, truck, tractor, truck trailer, tractor-trailer combination, travel trailer, truck camper, camping trailer, motor home or licensed camper vehicle shall park on the following highways, nor shall said highways or properties fronting upon said highways be used for the sale of goods, wares or merchandise from motor vehicles:

Name of Street**Side****Location**

(Reserved)

§ 135-36 Certain activities exempted.

The regulations established in this Article shall not be construed to prevent the delivery or pickup of merchandise or other property along the highways upon which such vehicles are otherwise prohibited from parking, nor the parking of such vehicles for a limited period of time in order to expeditiously load or unload the same.

Article XIV
Pavement Markings

§ 135-37 Application of pavement markings authorized.
[Amended 6-17-2019 by L.L. No. 2-2019]

Pavement markings in accordance with the standards and specifications established by the Department of Transportation shall be applied on certain highways or portions of highways, and on all Village park roadways as provided on a list maintained in the office of the Village Clerk, which list may be amended from time to time by resolution of the Village Board; such list shall be deemed incorporated herein by reference

Article XV
Safety Zones

§ 135-38 Safety zones established.

Safety zones are hereby established in the following locations:

(Reserved)

Article XVI
Center Lane Allocations

§ 135-39 **Center lanes allocated in certain locations.**

The center lanes of the following highways are hereby allocated exclusively for traffic moving in the direction specified:

Name of Street	Direction of Traffic	Location
	(Reserved)	

Article XVII
Lane Designations

§ 135-40 **Lane designations for all vehicles.**

The indicated lanes of the following highways are reserved for the use specified:

Name of Street	Lane	Direction of Travel	Location	Uses for Which Reserved
			(Reserved)	

§ 135-40.1 **Multi-use lanes.**

[Added 12-15-2008 by L.L. No. 4-2008]

- A. Multi-use lanes shall be allowed in the Village of Warwick.
- B. Multi-use lanes shall be at least five feet in width.
- C. Multi-use lanes shall be created so that alternative methods of transportation can be used safely on Village streets and roads and shall be suitable for such alternative methods of transportation, including but not limited to bicycles and pedestrians.
- D. Such multi-use lanes shall be clearly marked as such inside the lane and shall be separated from the regular-use lane with a single white line or other appropriate means.
- E. No cars, trucks, buses or motor vehicles of any kind shall be allowed to use any clearly marked multi-use lane.
- F. There shall be no parking, stopping or standing in any multi-use lane by a motor vehicle or other methods of transportation.
- G. Multi-use lanes shall be designated by graphic and other descriptions under further amendment to this section of this chapter.

§ 135-41 **Lane designations for trucks.**

Trucks shall use only the right lane, except for overtaking and passing, on the following highways:

Name of Street	Direction of Travel	Location
	(Reserved)	

§ 135-42 **Bus lanes designated.**

The right lane is hereby reserved for buses and for right turns by other vehicles in the following locations:

Name of Street	Direction of Travel	Location
	(Reserved)	

Article XVIII
Penalties

§ 135-43 **Penalties for offenses.**

Every person convicted of an offense against any provision of this chapter which is not a violation of any provision of the Vehicle and Traffic Law of the State of New York shall be guilty of a violation punishable as follows: by a fine in such amount as shall be prescribed in the Schedule of Fees adopted by resolution of the Village Board or by imprisonment for not more than 15 days, or by both such fine and imprisonment.

Article XIX
Miscellaneous Provisions

§ 135-44 **Severability.**

If any Article, section, subsection, paragraph, sentence, clause or provision of this chapter shall be adjudged by any court of competent jurisdiction to be invalid, such adjudication shall not affect, impair or invalidate the remainder thereof, but shall be confined in its operation to the Article, section, subsection, paragraph, sentence, clause or provision thereof directly involved in the controversy in which such judgment shall have been rendered.

§ 135-45 **Repeal of inconsistent ordinances.**

All ordinances or local laws or parts of ordinances or local laws inconsistent with the provisions of this chapter are hereby repealed.

§ 135-46 **When effective.**

- A. Except those parts, if any, which are subject to approval under Section 1684 of the Vehicle and Traffic Law of the State of New York and Section 46 of the Highway Law of the State of New

York, this chapter shall take effect as provided by law.

- B. Any part or parts of this chapter which are subject to approval under Section 1684 of the Vehicle and Traffic Law and Section 46 of the Highway Law of the State of New York shall take effect from and after the day on which approval in writing is received from both the New York State Department of Transportation and the New York State Department of Public Works.

Section 3. Effective Date:

This Local Law shall become effective upon filing with the Secretary of State of the State of New York subsequent to having been duly adopted by the Village Board.

STATEMENT OF PROPOSED CHANGES TO THE VILLAGE SCHEDULE OF FEES

1. In the heading of "Parking" in the Table of Contents and in the said section of the Schedule of Fees shall be changed to "Parking Permits".
2. In the text of the Schedule of Fees, under the heading of "Parking" [now changed to "Parking Permits"], delete the existing entries and replace them with the following:
 - "i. **First Street Lot - Overnight Parking Permits, Monday - Sunday, 7:00 p.m. – 7:00 a.m., per year: \$250.**
 - ii. **Chase Parking Lot:**
 1. **Tenant Parking Permits, Monday – Sunday, 24 hours per day, per year – \$400;**
 2. **Permit Parking, Monday – Saturday, 8:00 a.m. – 6:00 p.m., per Year – \$200."**
3. Under the heading "Police Department Parking Fines" increase the fine called "Handicap Parking" from \$100 to \$250.
4. Under the heading "Police Department Parking Fines" add the following:

"Parking a vehicle other than an electric vehicle in a space designated for "electric vehicle parking while charging only.....\$100"

"Parking an electric vehicle in a space designated for 'electric vehicle parking while charging only' when the electric vehicle is not in the process of charging.....50"

"Parking an electric vehicle in a space designated for 'electric vehicle parking while charging only' greater than three (3) continuous hours whether or not the electric vehicle is the process of charging.....\$50"
5. Create a new Heading in the Table of Contents and the text of the Schedule of Fees entitled "Electric Vehicle Charging" and under the said heading insert the following text:
 - "i. **Type of Fee: Connection Fee**
 - ii. **Amount: \$1.75/hour**
 - iii. **The Connection Fee shall be effective as of January 1, 2021."**

**BOARD OF TRUSTEES
VILLAGE OF WARWICK
NOVEMBER 16, 2020
AGENDA ADDENDUM**

5. **MOTION** to create the position of one (1) full time, temporary, Account Clerk for the Village of Warwick and authorize the Mayor to sign form MSD222 in accordance with Civil Service requirements.

The vote on the foregoing **motion** was as follows:

Trustee Cheney ____ Trustee Lindberg ____ Trustee Bachman ____

Trustee McManus ____ Mayor Newhard ____

6. **MOTION** to appoint Sadie Becker to the temporary position of full time Account Clerk effective November 30, 2020.

The vote on the foregoing **motion** was as follows:

Trustee Cheney ____ Trustee Lindberg ____ Trustee Bachman ____

Trustee McManus ____ Mayor Newhard ____



DEPARTMENT OF HUMAN RESOURCES

Donna McCarey
Deputy Commissioner

Steven M. Gross
Commissioner

Tamara Hunter
Deputy Commissioner

Steven M. Neuhaus
County Executive

255 Main Street
Goshen, NY 10924
TEL: (845) 291-2707 FAX: (845) 378-2373
www.orangecountygov.com

November 13, 2020

Honorable Michael Newhard
Village of Warwick
PO Box 369
77 Main Street
Warwick, NY 10990


Dear Mayor Newhard,

The Orange County Department of Human Resources reviewed the new position duties statement submitted by the Village of Warwick. Effective November 30, 2020 through January 31, 2021, one (1) full time, temporary Account Clerk position is created (#06525) and allocated to the competitive class. This position will automatically be abolished on the expiration date.

Please submit a Personnel Change Form (MSD-426B) and employment application to this office for review and approval prior to making an appointment into this position.

Enclosed is a copy of the duties statement for your files. Should you have any questions, please do not hesitate to call me at 291-2557 or by e-mail at atyack@orangecountygov.com.

Sincerely,


Alison Tyack
Director of Personnel Management

Enclosure

CC: Raina Abramson

Civil Service Law, Section 22: Certification for positions. Before any new position in the service of a civil division shall be created or any existing position in such service shall be reclassified, the proposal therefore, including a statement of the duties of the position, shall be referred to the municipal commission having jurisdiction and such commission shall furnish a certificate stating the appropriate civil service title for the proposed position or the position to be reclassified. Any such new position shall be created or any such existing position reclassified only with the title approved and certified by the commission. Effective 1978

**Orange County Department of Human Resources
County Government Center, Goshen, NY 10924
New Position Duties Statement**

Department head or other authority requesting the creation of a new position, prepare a separate description for each new position to be created except that one description may cover two or more identical positions in the same organizational unit. Forward one typed copy to this Department.

- | | | |
|---|-----------------------------------|----------------------|
| 1. Department | Bureau, Division, Unit or Section | Location of Position |
| Village of Warwick, 77 Main Street, Warwick, NY 10990 | | |
2. Description of Duties: Describe the work in sufficient detail to give a clear word picture of the job. Use a separate paragraph for each kind of work and describe the more important or time-consuming duties first. In the left column, estimate how the total working time is divided.

Percent of Work Time	Job Duties
100%	<p>The Village of Warwick's current Treasurer, Cathy Richards, is retiring on or about December 31, 2020. The Village of Warwick has selected a replacement and would like for the new hire's start date to be November 30, 2020 for them to train with our current treasurer prior to her retirement, therefore the Village would like to create a new, temporary FT position to accommodate the training period. Upon the current Treasurer's retirement on or about December 31, 2020, the new hire will be appointed Village Treasurer.</p> <p>The Class Title that the Village of Warwick feels would be an appropriate FT Temporary Position for the training period is: Account Clerk Title # 1001</p> <p>Duties to include:</p> <p>TYPICAL WORK ACTIVITIES: Posts accounts from appropriation, expense, invoice, payroll, receipts, voucher records and other original entry media; Prepares summary statements of ledger balances; Balances accounts and prepares bank deposits of monies collected; Receives remittances by mail or in person, verifies amount, computes interest and penalties and posts to book or original entry; Issues receipts for monies received; prepares summary reports of daily receipts; Checks daily monetary transactions including balancing of daily receipts and distributing monies to the appropriate offices and agencies; Audits and processes vouchers which may involve arithmetical computations for determining prices, costs and/or charges; Compiles payroll data and prepares payrolls for the organizational unit; Assists in maintaining labor, material and operational cost records; Verifies and reconciles account balances according to a prescribed procedure; Sorts, indexes, and files requisitions, vouchers, ledger cards and other material; Compiles data for and prepares simple financial and statistical reports; Operates computing, calculating, check-writing and other office machines and/or equipment related to operations; Answers telephones and refers calls to appropriate staff members; May perform routine clerical tasks which include typing, filing and other office clerical work.</p> <p>Create one (1) full time temporary Account Clerk, Competitive effective 11/30/2020 - 12/31/2020 Alison Tyack (11/31/2020) AT</p> <p>Pos # 06525</p>

Mini # 44
Title # 1001

(Attach additional sheets if more space is needed)

3. Names and Titles of Persons Supervising this position (General, Direct, Administrative, etc.)		
<u>Name</u>	<u>Title</u>	<u>Type of Supervision</u>
Michael J. Newhard	Mayor	General
4. Names and Titles of Persons Supervised by Employee in this position		
<u>Name</u>	<u>Title</u>	<u>Type of Supervision</u>
5. Names and Titles of Persons doing substantially the same kind and level of work as will be done by the incumbent of this new position		
<u>Name</u>	<u>Title</u>	<u>Location of Position</u>
6. What minimum qualifications do you think should be required for this position?		
Education:	High School	<u>4</u> Years
	College	_____ Years, with specialization in _____
	Other	_____ Years, with specialization in _____
Experience: (list amount and type)		
Essential knowledges, skills and abilities:		
Type of license or certificate required:		
7. The above statements are accurate and complete.		
Date: 11/13/2020	Title: Mayor	Signature: <i>Michael J. Newhard</i>

Certificate of Orange County Department of Human Resources

8. In accordance with the provisions of Civil Service Law Section 22, the Orange County Department of Human Resources certifies that the appropriate civil service title for the position described is:	
Title: <u>Account Clerk (Temporary)</u>	11/30/2020 - <u>1/31/2021</u> Ⓟ
Jurisdictional Classification: <u>Competitive</u>	
Date: <u>11/13/2020</u>	Signature: <i>Alvin Tyack</i>
Action by Legislative Body or Other Approving Authority	

9. Creation of described position	
<input type="checkbox"/> Approved <input type="checkbox"/> Disapproved	
Date:	Signature:

**COUNTY OF ORANGE
MUNICIPAL/SCHOOL
JOB CLASSIFICATION SPECIFICATION**

CLASS TITLE: ACCOUNT CLERK

TITLE #: 1001

DISTINGUISHING FEATURES OF THE CLASS: The work is primarily of routine nature and involves the application of standardized account-keeping practices used in maintaining and checking financial accounts and records. This class may also assist in performing the more difficult and responsible phases of this type of work. Account Clerks work under general supervision on standard assignments in accordance with well defined and established procedures. Detailed instructions are given for new or difficult assignments and unusual problems or situations are referred to a supervisor before action is taken. The work is checked by immediate supervisors or by another step in the account-keeping process. Does related work as required.

TYPICAL WORK ACTIVITIES:

Posts accounts from appropriation, expense, invoice, payroll, receipts, voucher records and other original entry media;

Prepares summary statements of ledger balances;

Balances accounts and prepares bank deposits of monies collected;

Receives remittances by mail or in person, verifies amount, computes interest and penalties and posts to book or original entry; issues receipts for monies received; prepares summary reports of daily receipts;

Checks daily monetary transactions including balancing of daily receipts and distributing monies to the appropriate offices and agencies;

Audits and processes vouchers which may involve arithmetical computations for determining prices, costs and/or charges;

Compiles payroll data and prepares payrolls for the organizational unit;

Assists in maintaining labor, material and operational cost records;

Verifies and reconciles account balances according to a prescribed procedure;

Sorts, indexes, and files requisitions, vouchers, ledger cards and other material;

Compiles data for and prepares simple financial and statistical reports;

Operates computing, calculating, check-writing and other office machines and/or equipment related to operations;

Answers telephones and refers calls to appropriate staff members;

May perform routine clerical tasks which include typing, filing and other office clerical work.

- continued -

FULL PERFORMANCE KNOWLEDGE, SKILLS, ABILITIES AND PERSONAL CHARACTERISTICS:

Good knowledge of business arithmetic and English; working knowledge of word processing and basic spreadsheet programs; working knowledge of office terminology, procedures and equipment; ability to maintain and check financial accounts and records; ability to operate computerized account-keeping systems; ability to understand and carry out oral and written directions; ability to communicate clearly and effectively; clerical aptitude; initiative; good judgment; integrity; physical condition commensurate with the demands of the position.

MINIMUM QUALIFICATIONS:

Graduation from high school or possession of a high school equivalency diploma and one (1) year of clerical experience involving the maintenance or auditing of financial accounts or records.

NOTE: When assigned to the Kiryas Joel Union Free School District and Kiryas Joel Housing Authority, proficiency in the Yiddish language will be evaluated during the probation period.

JURISDICTIONAL CLASSIFICATION: Competitive; Non-competitive when part-time among Towns, Villages, School Districts, and Special Districts.

**BOARD OF TRUSTEES
VILLAGE OF WARWICK
NOVEMBER 16, 2020
AGENDA ADDENDUM No. 2**

7. **MOTION** to extend the retirement date of Village Treasurer, Cathy Richards, from December 31, 2020 to January 21, 2021 to allow for use of the 21.25 accumulated vacation days and to allow for a three (3) week training period of the incoming Treasurer from November 30, 2020 – December 18, 2020.

The vote on the foregoing **motion** was as follows:

Trustee Cheney ____ Trustee Lindberg ____ Trustee Bachman ____

Trustee McManus ____ Mayor Newhard ____