





**Legend**

-  Municipal Boundary
-  Aquifer
-  Permeable Soils

## VILLAGE OF WARWICK AQUIFERS

  
 N  
 W      E  
 S  
 SCALE: 1" = 1,300'



CREATED BY: STEPHEN A. UNGERER  
 ORANGE COUNTY WATER AUTHORITY  
 SUNGERER@OCWAGIS.ORG  
 1416-120501

FIGURE 5